

TOUR DE CORSE HISTORIQUE

VHC / VHRS / LÉGENDES

ROADBOOK



04
09
OCTOBRE
2021 **ÉDITION**
21^e
tourdecorse-historique.fr



Mobil 1

GRUPE FERRANDI

Appartⁱⁿenza
PORTO-VECCHIO

MISTER MATERIAUX
Bâtiment • Automobile • Industrie



CORSE GSM

B.R.M.
.. Chronographes ..

Appartinenza
PORTO-VECCHIO

Marque Corse
de vêtement
pour homme

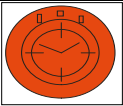






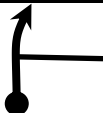
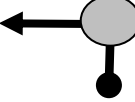










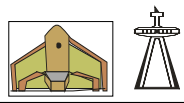



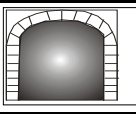
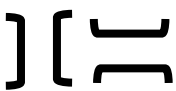










Creazione
Corsa

BOUTIQUE
7 rue de la porte Génoise
Porto-Vecchio

www.appartinenza.com

SYMBOLES

	CH / TC = CONTRÔLE HORAIRE / TIME CONTROL
	DEPART / START - ES = EPREUVE SPECIAL / SPECIAL STAGE DEPART / START - ZONE DE REGULARITE / REGULARITY TEST
	ARRIVEE LANCEE (AR) / END
	POINT STOP
	POSTES COMMISSAIRES INTER SECURITE / MARSCHAL
	CASQUE OBLIGATOIRE / HELMET REQUIRED
	CASQUE INTERDIT / PROHIBITED
	DIRECTION A SUIVRE / MAIN ROAD
	ROUND POINT / ROUNDABOUT
	PANNEAU DE DIRECTION / SIGNPOST
	TRAIT HORIZONTAL AVEC ETOILE : POINT RELEVÉ DISTANCE
	PANNEAU LOCALITE / VILLAGE OR TOWN ENTRY NAME
	PANNEAU RALENTISSEUR / ROAD SIGN , SLOW DOWN
	MAISON / HOUSE
	ARBRES / TREE

	CARBURANT / PETROL STATION		
	EGLISES / CHURCH		
	FONTAINE EDIFICES MONUMENT / FOUNTAIN MONUMENT		
	BARRIERE / FENCE, GATE		
	ROCHER / ROCK		
	TERRE PLEIN / SOLID GROUND ROAD		
	TUNNEL		
	PONT / BRIDGE		
	PYLONE E.D.F. / PYLON E.D.F		PYLONE P.T.T / PYLON P.T.T.
	AMBULANCE		
	V. S. R. / ROAD SAFETY VEHICLE		
	MEDECIN / DOCTOR		
	DEPANNEUSE / TOW TRUCK		
	ZEBRA		FEUX TRICOLORES
	PANNEAU DANGER / DANGER SIGN		
	PANNEAUX ROUTIERS / ROAD SIGN		



21^è TOUR DE CORSE HISTORIQUE

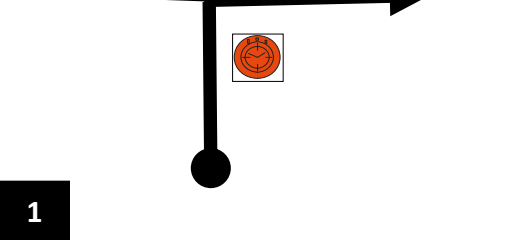

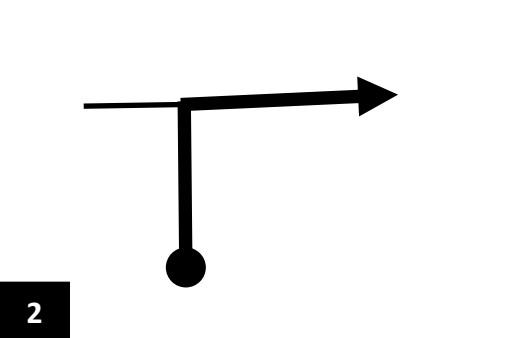
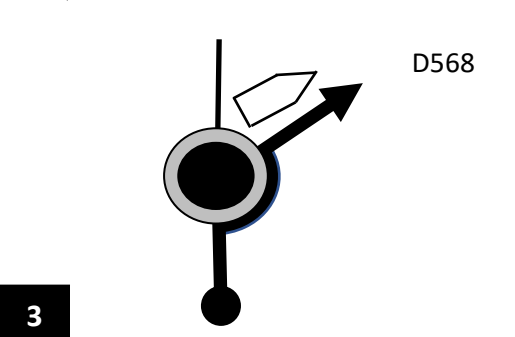

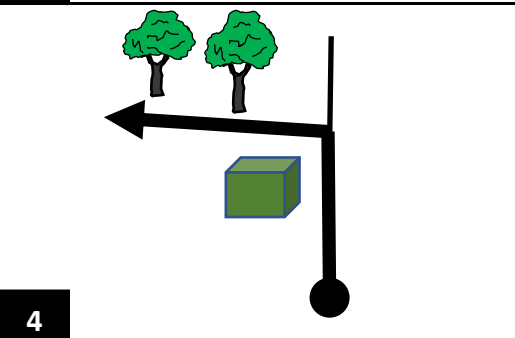
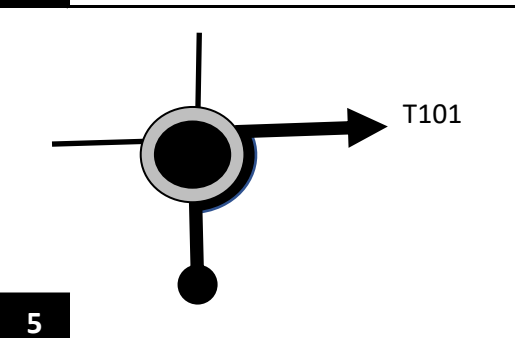
03 - 09 OCTOBRE 2021

ETAPE 1

PORTO VECCHIO - PORTO VECCHIO

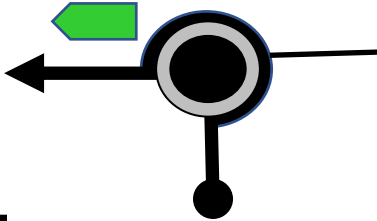

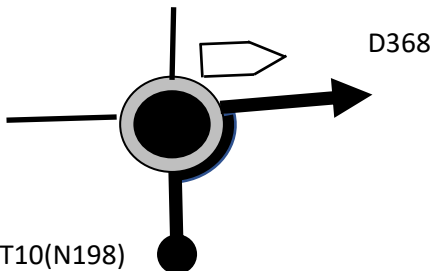
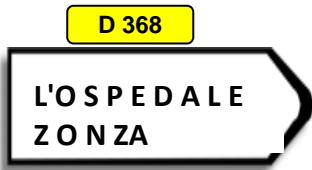
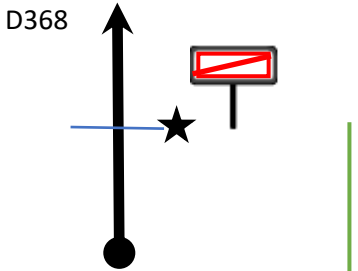

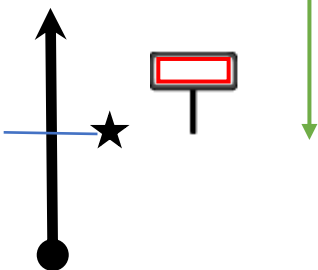

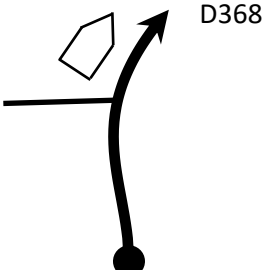



ETAPE 1 PORTO VECCHIO - PORTO VECCHIO

1ère SECTION		PORTO VECCHIO - PORTO VECCHIO		DISTANCE	34,46 km
SECTEUR DE LIAISON N° 1 PORTO VECCHIO - COL DE PELZA				TEMPS IMPARTI	0h50
				MOYENNE	41,4kmh
DISTANCE		DIRECTION	INFORMATIONS	DISTANCE	
PARTIELLE	TOTALE			REGRESSIVE	
0,00	0,00	 1	 CH 0 / TC 0 SORTIE PARC FERME PARKING DE LA MARINE N 41°35,515 E 9°17,060	34,46	
0,05	0,05	 2		34,41	
0,85	0,90	 3		33,56	
0,74	1,64	 4	RUE COMMANDANT QUILICI BORNE EDF A GAUCHE (ELECTRIC BOX)	32,82	
0,18	1,82	 5		32,64	PAGE 1

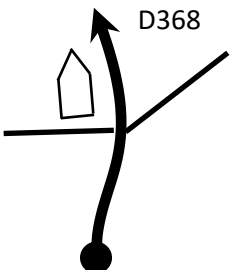


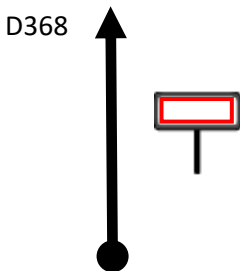

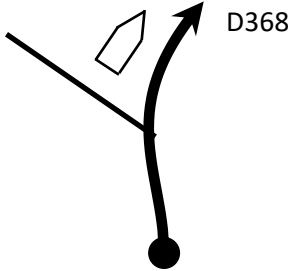
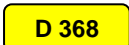

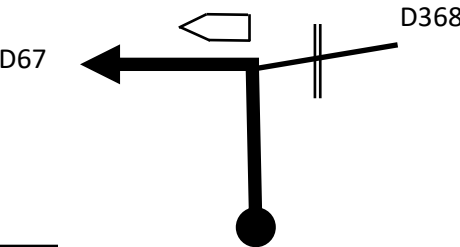




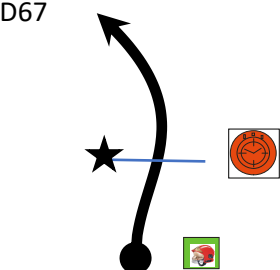


ETAPE 1 PORTO VECCHIO - PORTO VECCHIO

1ère SECTION SECTEUR DE LIAISON N° 1 PORTO VECCHIO - COL DE PELZA	PORTO VECCHIO - PORTO VECCHIO	DISTANCE	34,46 km
		TEMPS IMPARTI	0h50
		MOYENNE	41,4kmh












DISTANCE		DIRECTION	INFORMATIONS	DISTANCE
PARTIELLE	TOTALE			REGRESSIVE
0,28	2,10	 6		32,36
0,90	3,00	 7		31,46
0,64	3,641	 8	ZONE ETALONNAGE DEPART / START AU PANNEAU 	30,82
2,116	5,757	 9	ETALONNAGE 2,110 KM ZONE ETALONNAGE FIN / END AU PANNEAU 	28,70
0,02	5,77	 10		28,68

ETAPE 1 PORTO VECCHIO - PORTO VECCHIO

1ère SECTION	PORTO VECCHIO - PORTO VECCHIO	DISTANCE	34,46 km
SECTEUR DE LIAISON N° 1 PORTO VECCHIO - COL DE PELZA		TEMPS IMPARTI	0h50
		MOYENNE	41,4kmh

DISTANCE		DIRECTION	INFORMATIONS	DISTANCE
PARTIELLE	TOTALE			REGRESSIVE
0,99	6,76		  TD MR	27,69
11,91	18,67			15,78
2,03	20,70		 	13,75
13,05	33,75		   	0,70
0,71	34,46		  CH 1 / TC 1 AVANT VIRAGE GAUCHE N 41°44,056 E 9°11,853	0,00

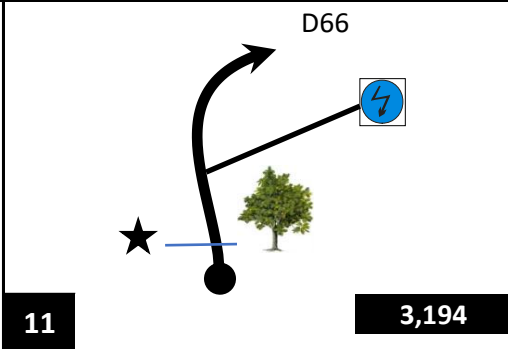

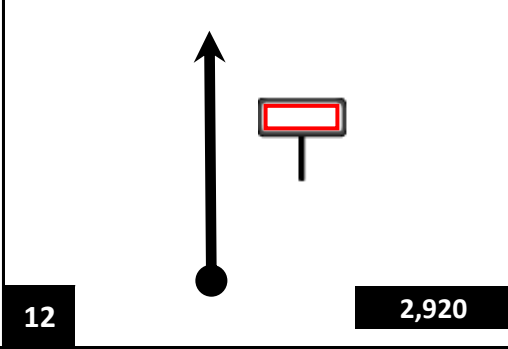

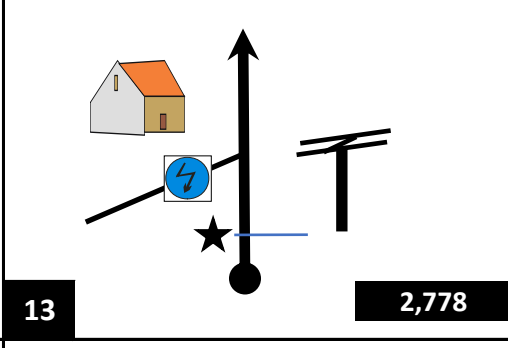

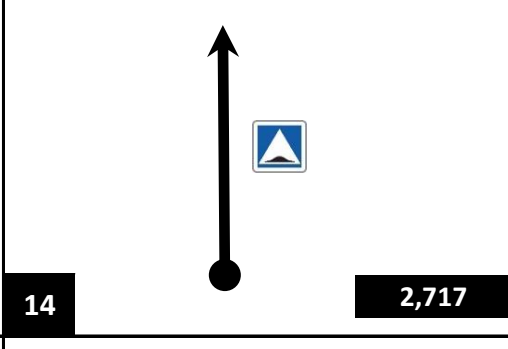

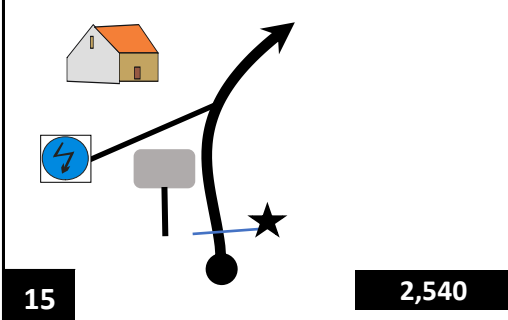

ETAPE 1 PORTO VECCHIO - PORTO VECCHIO

1ère SECTION		PORTO VECCHIO - PORTO VECCHIO		DISTANCE	15,85km
SECTEUR DE LIAISON N° 2 COL DE PELZA - LEVIE				TEMPS IMPARTI	0h30
ES N° 1		COL DE PELZA - GUALDARICCIO - 11,573 KM		MOYENNE	31,60 kmh
DISTANCE		DIRECTION		INFORMATIONS	
PARTIELLE	TOTALE			DISTANCE	REGRESSIVE
0,00	0,00	1	11,573	       <p>DEPART / START ES 1</p> <p>TERRE PLEIN A GAUGHE</p> <p>N 41°44,058 E 9°11,785</p>	15,85
0,66	0,660	2	10,913	 <p>INTER 1</p> <p>PISTE A DROITE PANNEAU JAUNE CSI</p> <p>N 41°44,236 E 9°11,586</p>	15,19
0,455	1,115	3	10,458	 <p>INTER 2</p> <p>PISTE A DROITE PANNEAU JAUNE CSI</p> <p>N 41°44,377 E 9°11,357</p>	14,74
1,397	2,512	4	9,061	 <p>INTER 3</p> <p>PISTE A DROITE</p> <p>N 41°43,922 E 9°10,753</p>	13,34
0,466	2,978	5	8,595	 <p>PACCIONITOLI</p>	12,87

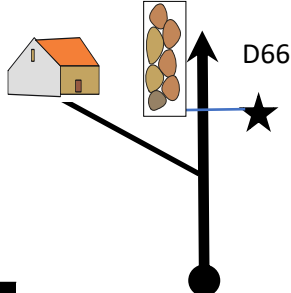

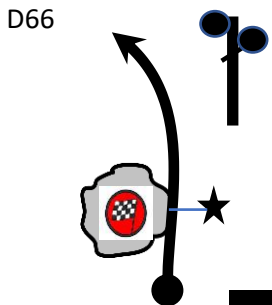

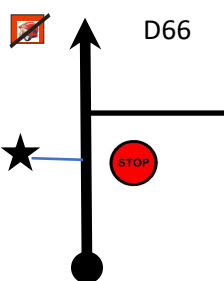


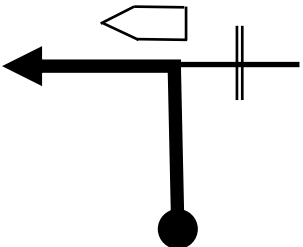

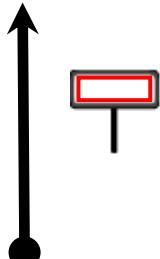

ETAPE 1 PORTO VECCHIO - PORTO VECCHIO

1ère SECTION		PORTO VECCHIO - PORTO VECCHIO		DISTANCE	15,85 km
SECTEUR DE LIAISON N° 2 COL DE PELZA - LEVIE				TEMPS IMPARTI	0h30
ES N° 1		COL DE PELZA - GUALDARICCIO - 11,552 KM		MOYENNE	31,60 kmh
DISTANCE		DIRECTION	INFORMATIONS	DISTANCE	
PARTIELLE	TOTALE			REGRESSIVE	
0,271	3,249	<p style="text-align: center;">D166 D67</p>	<p style="text-align: center;">INTER 4</p> <p style="text-align: center;">D 166</p> <p style="text-align: center;">CARABONA</p>	12,60	8,324
2,364	5,613	<p style="text-align: center;">D166</p>	<p style="text-align: center;">INTER 5</p> <p style="text-align: center;">TERRE PLEIN CONTENAIRE TRI SELECTIF</p> <p style="text-align: center;">N 41°43,649 E 9°10,591</p>	10,24	5,960
0,149	5,762	<p style="text-align: center;">D166</p>	<p style="text-align: center;">D 166</p> <p style="text-align: center;">CARABONA A CARABONA</p>	10,09	5,811
0,144	5,906	<p style="text-align: center;">D66</p>	<p style="text-align: center;">INTER 6</p> <p style="text-align: center;">ROUTE A GAUCHE PANNEAUJAUNE</p> <p style="text-align: center;">N 41°42,967 E 9°10,787</p>	9,94	5,667
1,034	6,940		<p style="text-align: center;">D 66</p> <p style="text-align: center;">GIGLIO</p>	8,91	4,633

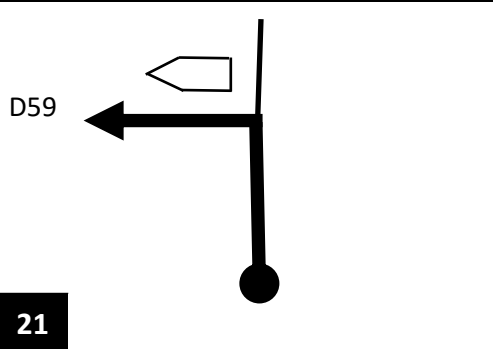
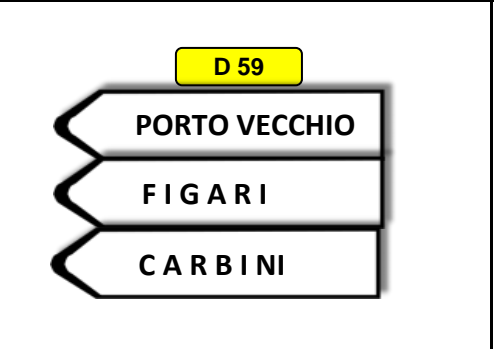
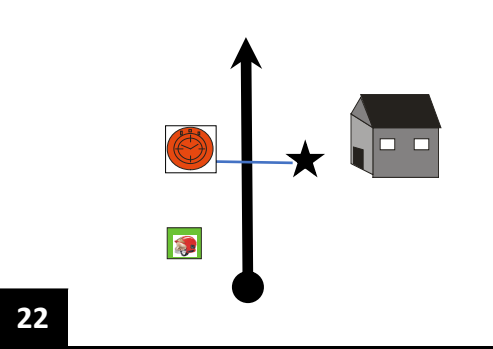

ETAPE 1 PORTO VECCHIO - PORTO VECCHIO

1ère SECTION		PORTO VECCHIO - PORTO VECCHIO		DISTANCE	15,85 km
SECTEUR DE LIAISON N° 2		COL DE PELZA - LEVIE		TEMPS IMPARTI	0h30
ES N° 1		COL DE PELZA - GUALDARICCIO - 11,573 KM		MOYENNE	31,60 kmh
DISTANCE		DIRECTION		INFORMATIONS	
PARTIELLE	TOTALE			DISTANCE	REGRESSIVE
1,439	8,379			 <p style="text-align: center;">INTER 7</p> <p style="text-align: center;">PISTE EN TERRE A DROITE</p> <p style="text-align: center;">N 41°42,489 E 9°09,532</p>	7,47
0,274	8,653			 <div style="border: 2px solid red; border-radius: 15px; padding: 5px; text-align: center; margin: 10px auto; width: 150px;"> <p style="margin: 0;">GUALDARICCIO</p> </div>	7,20
0,142	8,795			 <p style="text-align: center;">INTER 8</p> <p style="text-align: center;">ROUTE A GAUCHE</p> <p style="text-align: center;">N 41°42,478 E 9°09,380</p>	7,06
0,061	8,856			 <p style="text-align: center;">RALENTISSEURS</p> <p style="text-align: center;">JUSQU'AU KM 9,252</p>	6,99
0,177	9,033			 <p style="text-align: center;">INTER 9</p> <p style="text-align: center;">ROUTE A GAUCHE PANNEAU DE DOS</p> <p style="text-align: center;">N 41°42,390 E 9°09,256</p>	6,82

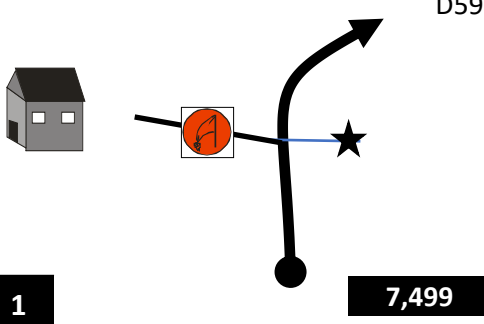

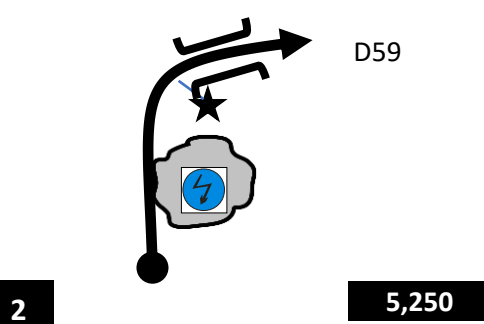

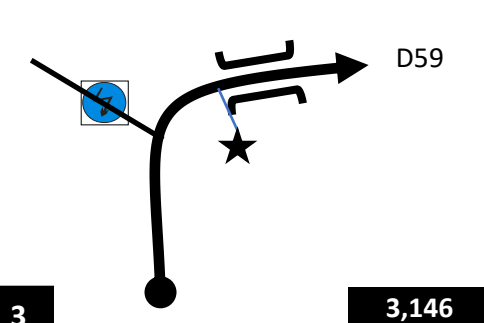

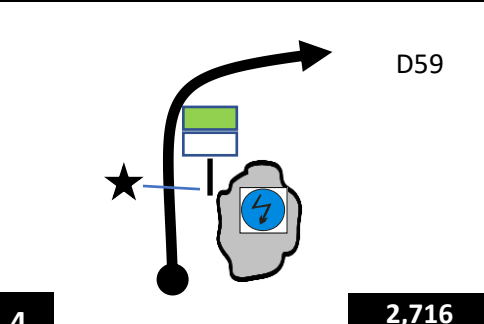

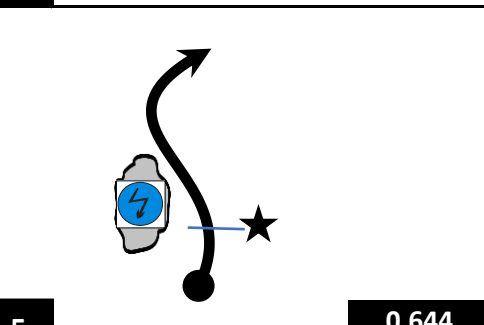

ETAPE 1 PORTO VECCHIO - PORTO VECCHIO

1ère SECTION		PORTO VECCHIO - PORTO VECCHIO		DISTANCE	15,85 km
SECTEUR DE LIAISON N° 2		COL DE PELZA - LEVIE		TEMPS IMPARTI	0h30
ES N° 1		COL DE PELZA - GUALDARICCIO - 11,573 KM		MOYENNE	31,60 kmh
DISTANCE		DIRECTION	INFORMATIONS	DISTANCE	
PARTIELLE	TOTALE			REGRESSIVE	
1,699	10,732		 <p style="text-align: center;">INTER 10</p> <p style="text-align: center;">ROUTE A GAUCHE</p>	5,12	<div style="background-color: black; color: white; padding: 2px; display: inline-block;">16</div> <div style="background-color: black; color: white; padding: 2px; display: inline-block; margin-left: 100px;">0,841</div>
0,841	11,573		 <p style="text-align: center;">ARRIVEE / END ES1</p> <p style="text-align: center;">TERRE PLEIN A GAUCHE (APRES VIRAGE)</p> <p style="text-align: center;">N 41°42,457 E 9°08,886</p>	4,277	<div style="background-color: black; color: white; padding: 2px; display: inline-block;">17</div> <div style="background-color: black; color: white; padding: 2px; display: inline-block; margin-left: 100px;">0,000</div>
0,233	11,806		  <p style="text-align: center;">POINT STOP</p> <p style="text-align: center;">EN FACE PARKING STADE</p> <p style="text-align: center;">N 41°42,460 E 9°08,722</p>	4,044	<div style="background-color: black; color: white; padding: 2px; display: inline-block;">18</div>
0,66	12,47		<div style="background-color: yellow; padding: 2px; display: inline-block; margin-bottom: 5px;">D 268</div>  <p style="text-align: center;">SARTENE LEVIE</p>	3,380	<div style="background-color: black; color: white; padding: 2px; display: inline-block;">19</div>
1,35	13,82		<div style="background-color: yellow; padding: 2px; display: inline-block; margin-bottom: 5px;">D 268</div>  <p style="text-align: center;">LEVIE</p>	2,030	<div style="background-color: black; color: white; padding: 2px; display: inline-block;">20</div>

ETAPE 1 PORTO VECCHIO - PORTO VECCHIO

1 ^{ère} SECTION		PORTO VECCHIO - PORTO VECCHIO		DISTANCE	15,85 km
SECTEUR DE LIAISON N° 2		COL DE PELZA - LEVIE		TEMPS IMPARTI	0h30
ES N° 1		COL DE PELZA - GUALDARICCIO - 11,573 KM		MOYENNE	31,60 kmh
DISTANCE		DIRECTION	INFORMATIONS	DISTANCE	
PARTIELLE	TOTALE			REGRESSIVE	
1,14	14,96	 <p style="text-align: center; font-weight: bold;">21</p>		0,89	
0,89	15,85	 <p style="text-align: center; font-weight: bold;">22</p>		0,00	

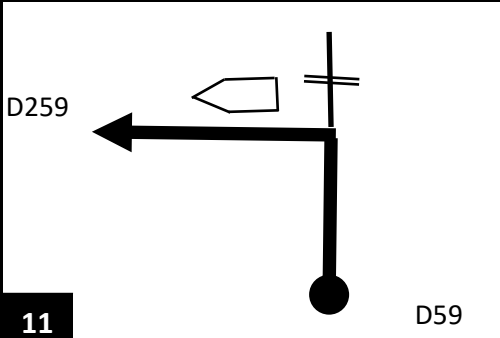
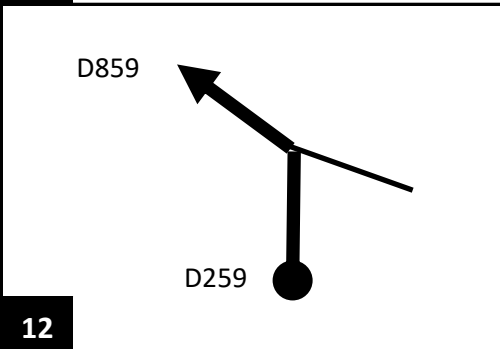
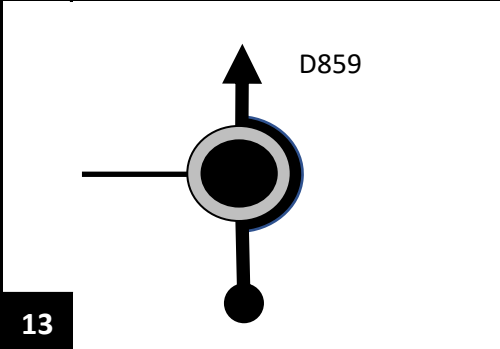
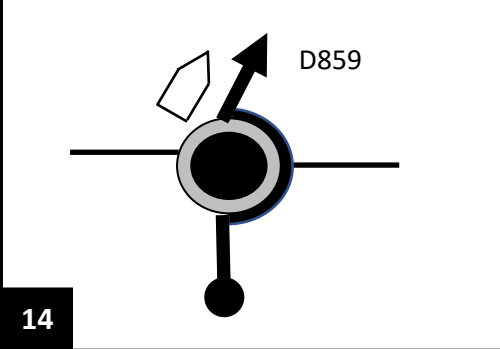
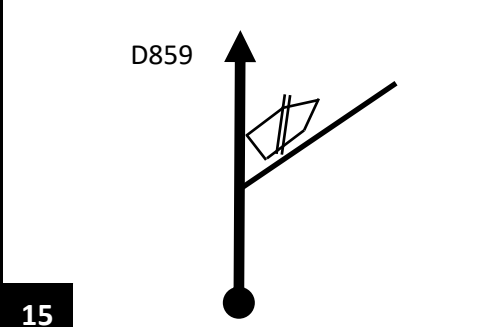
ETAPE 1 PORTO VECCHIO - PORTO VECCHIO

1ère SECTION		PORTO VECCHIO - PORTO VECCHIO		DISTANCE	39,15 km
SECTEUR DE LIAISON N° 3		LEVIE - PORTO VECCHIO (FIN D'ETAPE)		TEMPS IMPARTI	0h50
ES N° 2		LEVIE - CARBINI - 7,499 km		MOYENNE	47,07 kmh
DISTANCE		DIRECTION		INFORMATIONS	
PARTIELLE	TOTALE			DISTANCE REGRESSIVE	
0,00	0,000		D59		39,16
		1	7,499	DEPART / START ES 2 ENTREE PROPRIETE A GAUCHE N 41°42,238 E 9°07,650	
2,249	2,249		D59		INTER 1
		2	5,250	TP A DROITE AVANT VIRAGE N 41°41,554 E 9°07,963	
2,104	4,353		D59		INTER 2
		3	3,146	PISTE A GAUCHE AVANT PONT N 41°41,431 E 9°09,055	
0,430	4,783		D59		INTER 3
		4	2,716	T.P AVEC PANNEAU VERT ET BLANC CNI N 41°41,291 E 9°08,987	
2,072	6,855		D59		INTER 4
		5	0,644	A GAUCHE APRES EPINGLE N 41°40,674 E 9°08,511	

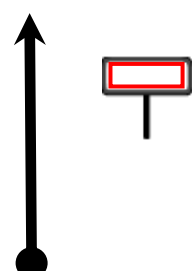

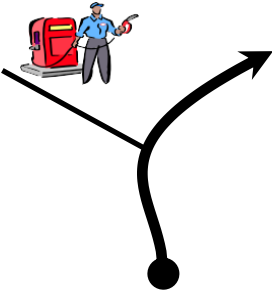
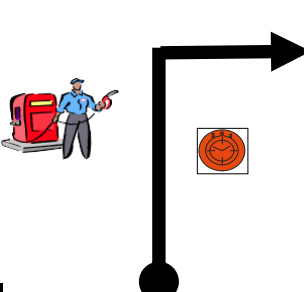
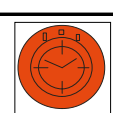
ETAPE 1 PORTO VECCHIO - PORTO VECCHIO

1ère SECTION		PORTO VECCHIO - PORTO VECCHIO		DISTANCE	39,15 km
SECTEUR DE LIAISON N° 3		LEVIE - PORTO VECCHIO (FIN D'ETAPE)		TEMPS IMPARTI	0h50
ES N° 2		LEVIE - CARBINI - 7,499 km		MOYENNE	47,07 kmh
DISTANCE		DIRECTION	INFORMATIONS	DISTANCE	
PARTIELLE	TOTALE			REGRESSIVE	
0,644	7,499	<p>6 0,000</p>	<p>ARRIVEE / END ES2</p> <p>A GAUCHE POTEAU EDF</p> <p>N 41°40,880 E 9°08,778</p>	31,66	
0,212	7,711	<p>7</p>	<p>POINT STOP</p> <p>FACE A L'EGLISE</p> <p>N 41°40,795 E 9°08,834</p>	31,45	
1,26	8,97	<p>8</p>	<p>ORONE</p>	30,19	
0,52	9,49	<p>D59</p> <p>9</p>	<p>PORTO VECCHIO PORTIVECHJU</p> <p>N 41°40,075 E 9°08,633</p>	29,67	
3,52	13,01	<p>10</p>	<p>PORTO VECCHIO</p>	26,15	

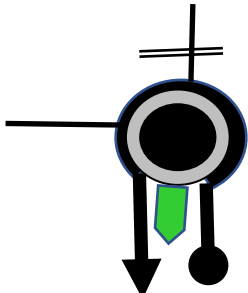

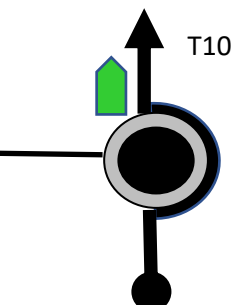

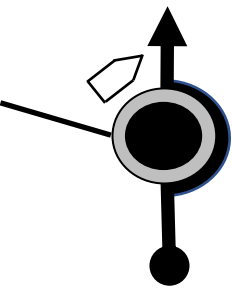


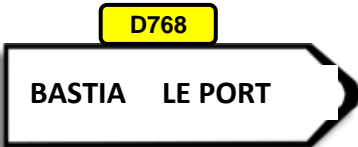
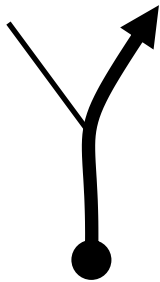
ETAPE 1 PORTO VECCHIO - PORTO VECCHIO

1ère SECTION		PORTO VECCHIO - PORTO VECCHIO		DISTANCE	39,15 km
SECTEUR DE LIAISON N° 3		LEVIE - PORTO VECCHIO (FIN D'ETAPE)		TEMPS IMPARTI	0h50
ES N° 2		LEVIE - CARBINI - 7,499 km		MOYENNE	47,07 kmh
DISTANCE		DIRECTION	INFORMATIONS	DISTANCE	
PARTIELLE	TOTALE			REGRESSIVE	
16,97	29,98	 <p style="text-align: center;">11</p>	<p style="text-align: center;">D 259</p> <p style="text-align: center;">SOTTA</p> <p style="text-align: center;">N 41°32,796 E 9°10,831</p>	9,18	
1,14	31,12	 <p style="text-align: center;">12</p>	<p style="text-align: center;">SOTTA VILLAGE</p>	8,04	
1,16	32,28	 <p style="text-align: center;">13</p>		6,88	
1,01	33,29	 <p style="text-align: center;">14</p>	<p style="text-align: center;">D859</p> <p style="text-align: center;">PORTO VECCHIO</p>	5,87	
2,81	36,10	 <p style="text-align: center;">15</p>	<p style="text-align: center;">CC</p> <p style="text-align: center;">CECCIA</p>	3,06	

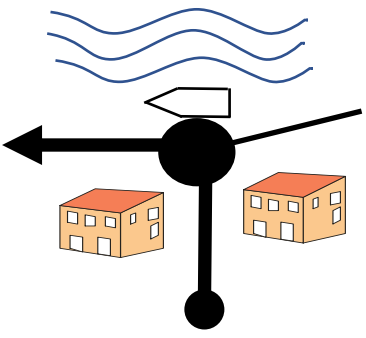

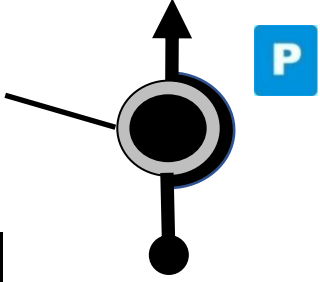
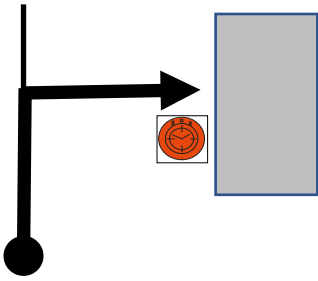

ETAPE 1 PORTO VECCHIO - PORTO VECCHIO

1ère SECTION		PORTO VECCHIO - PORTO VECCHIO		DISTANCE	39,15 km
SECTEUR DE LIAISON N° 3		LEVIE - PORTO VECCHIO (FIN D'ETAPE)		TEMPS IMPARTI	0h50
ES N° 2		LEVIE - CARBINI - 7,499 km		MOYENNE	47,07 kmh
DISTANCE		DIRECTION	INFORMATIONS	DISTANCE	
PARTIELLE	TOTALE			REGRESSIVE	
2,57	38,67	D859 		16	0,49
0,36	39,03		A DROITE AVANT STATION	17	0,13
0,12	39,15	VERS T10 	 CH 2A / TC 2A ENTREE ZONE D'ASSISTANCE SERVICE AREA IN POINTAGE EN AVANCE AUTORISE N 41°34,201 E 9°16,393	18	0,01

ETAPE 1 PORTO VECCHIO - PORTO VECCHIO

1ère SECTION		PORTO VECCHIO - PORTO VECCHIO		DISTANCE	3,54 km
ENTREE ASSISTANCE A PARC FERME FIN D'ETAPE PORTO VECCHIO				TEMPS IMPARTI	03h00
				MOYENNE	
DISTANCE		DIRECTION	INFORMATIONS	DISTANCE	
PARTIELLE	TOTALE			REGRESSIVE	
0,36	0,36	 T10 1			3,54
0,85	0,85	 T10 D859 2			2,69
0,71	1,56	 3			1,98
0,37	1,93	 4			1,61
0,86	2,79	 5	TD - MR		0,75

ETAPE 1 PORTO VECCHIO - PORTO VECCHIO

1ère SECTION		PORTO VECCHIO - PORTO VECCHIO		DISTANCE	3,54 km
		ENTREE ASSISTANCE A PARC FERME FIN D'ETAPE PORTO VECCHIO		TEMPS IMPARTI	03h00
				MOYENNE	
DISTANCE		DIRECTION		INFORMATIONS	
PARTIELLE	TOTALE			DISTANCE REGRESSIVE	
0,23	3,02	6		 GARE ROUTIERE	0,52
0,18	3,20	7			0,34
0,34	3,54	8		 CH 2B / TC 2B ENTREE / IN - PARC FERME POINTAGE EN AVANCE AUTORISE N 41°35,569 E 9°17,040	0,00



21^è TOUR DE CORSE HISTORIQUE

03 - 09 OCTOBRE 2021

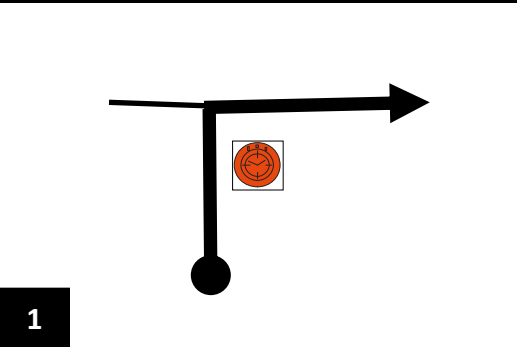

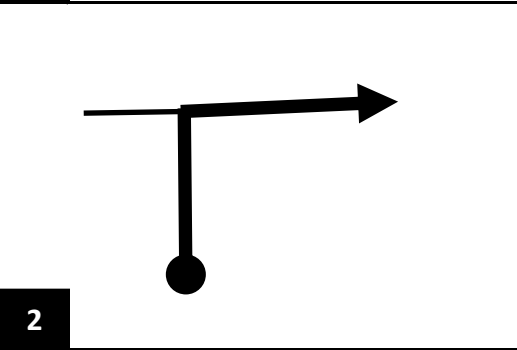
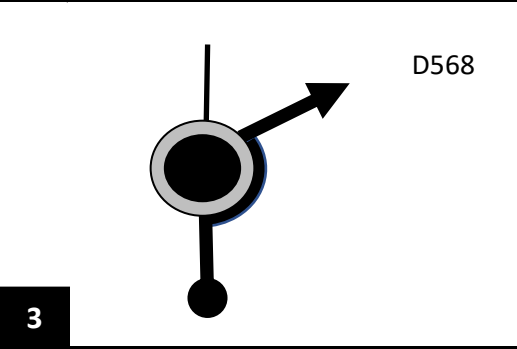

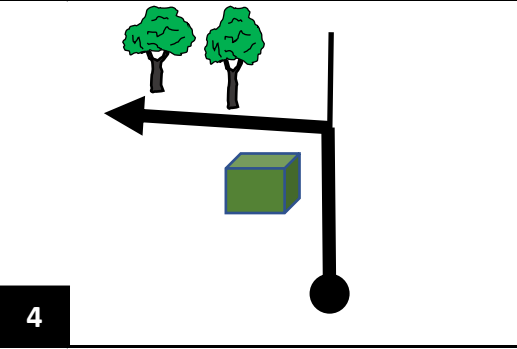
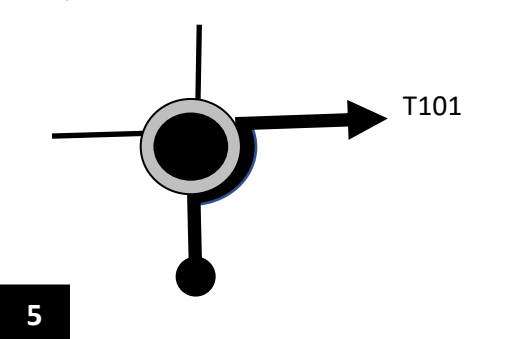
ETAPE 2

PORTO VECCHIO - BORGO



ETAPE 2 PORTO VECCHIO - BORGO

2ème SECTION	PORTO VECCHIO - ALERIA	DISTANCE	73,04 km
SECTEUR DE LIAISON N° 4 PORTO VECCHIO - LUGO DI NAZZA		TEMPS IMPARTI	1h30
		MOYENNE	48,64 kmh

DISTANCE		DIRECTION	INFORMATIONS	DISTANCE
PARTIELLE	TOTALE			REGRESSIVE
0,00	0,00	 1	 CH 2C / TC 2C SORTIE PARC FERME PARKING DE LA MARINE N 41°35,515 E 9°17,060	73,04
0,05	0,05	 2		72,99
0,85	0,90	 3		72,14
0,75	1,65	 4	RUE COMMANDANT QUILICI BORNE EDF A GAUCHE (ELECTRIC BOX)	71,39
0,16	1,81	 5		71,23

ETAPE 2 PORTO VECCHIO - BORGO

2ème SECTION

PORTO VECCHIO - ALERIA

DISTANCE

73,04 km

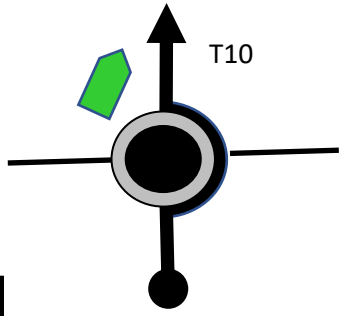

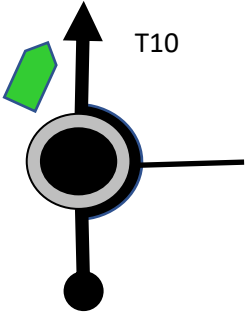

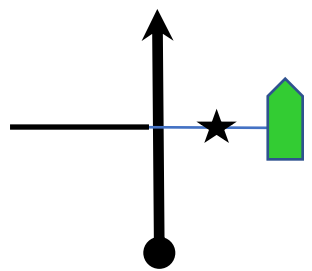

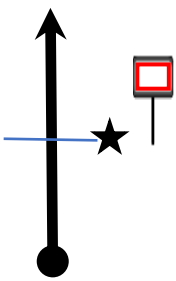


SECTEUR DE LIAISON N° 4 PORTO VECCHIO - LUGO DI NAZZA

TEMPS IMPARTI

1h30

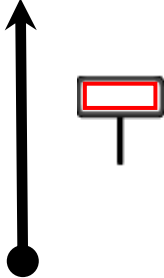

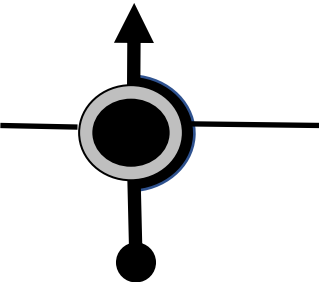
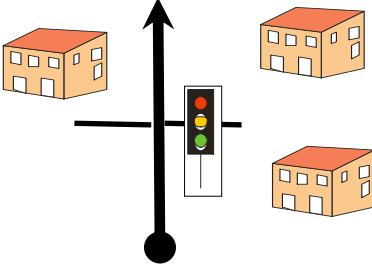

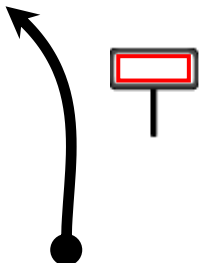

MOYENNE

48,64 kmh

DISTANCE		DIRECTION	INFORMATIONS	DISTANCE
PARTIELLE	TOTALE			REGRESSIVE
0,29	2,10	 <p style="text-align: center;">6</p>		70,94
2,52	4,62	 <p style="text-align: center;">7</p>		68,42
1,685	6,305	 <p style="text-align: center;">8</p>	<p>ZONE ETALONNAGE DEPART / START AU PANNEAU</p> 	66,74
3,237	9,542	 <p style="text-align: center;">9</p>	<p>ETALONNAGE 3,237 KM</p> <p>ZONE ETALONNAGE FIN / END AU PANNEAU (HOTEL PONT DE L'OSO)</p>	63,50
1,05	10,59	 <p style="text-align: center;">10</p>		62,45

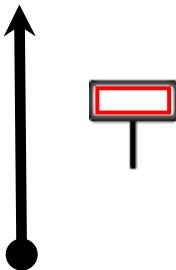

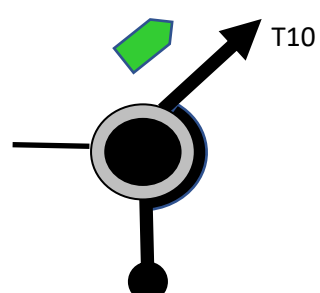

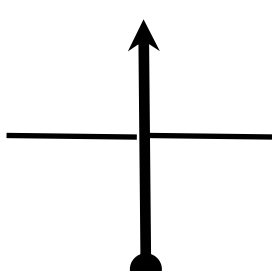
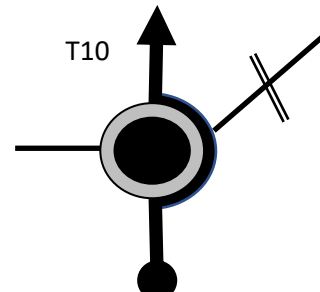
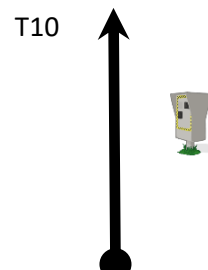


ETAPE 2 PORTO VECCHIO - BORGO

2ème SECTION	PORTO VECCHIO - ALERIA	DISTANCE	73,04 km
SECTEUR DE LIAISON N° 4 PORTO VECCHIO - LUGO DI NAZZA		TEMPS IMPARTI	1h30
		MOYENNE	48,64 kmh

DISTANCE		DIRECTION	INFORMATIONS	DISTANCE
PARTIELLE	TOTALE			REGRESSIVE
0,60	11,19	 11		61,85
0,51	11,70	<p style="text-align: center;">T10</p>  12	<p style="text-align: center;">LECCI VILLAGE</p> <p style="text-align: center;">TD - MR</p>	61,34
3,41	15,11	 13	<p style="text-align: center;">SAINTE LUCIE DE PORTO VECCHIO</p> <p style="text-align: center;">TD - MR</p>	57,93
8,71	23,82	 14	<p style="text-align: center;">(TARCU) N I</p> <p style="text-align: center;">TD - MR</p>	49,22
3,42	27,24	 15	<p style="text-align: center;">(FAVONE)</p> 	45,80

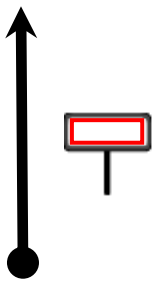
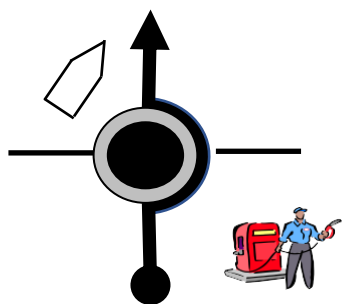
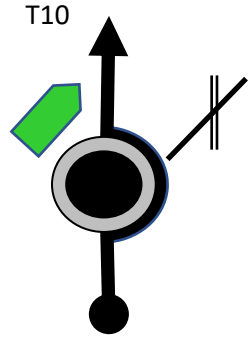
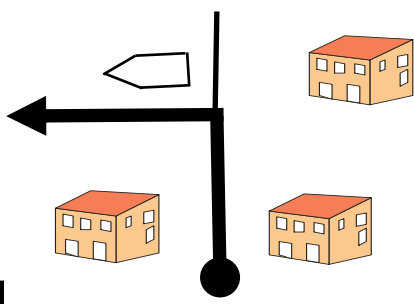
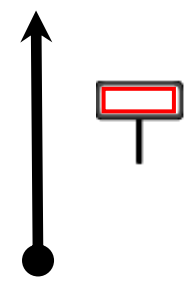
ETAPE 2 PORTO VECCHIO - BORGO

2ème SECTION	PORTO VECCHIO - ALERIA	DISTANCE	73,04 km
SECTEUR DE LIAISON N° 4 PORTO VECCHIO - LUGO DI NAZZA		TEMPS IMPARTI	1h30
		MOYENNE	48,64 kmh

DISTANCE		DIRECTION	INFORMATIONS	DISTANCE
PARTIELLE	TOTALE			REGRESSIVE
10,00	37,24			35,80
1,93	39,17		<p>(N193 / T10)</p> 	33,87
3,68	42,85		<p>TD - MR</p>	30,19
2,85	45,70		<p>TD - MR</p>	27,34
4,60	50,30		<p>RADAR </p> 	22,74

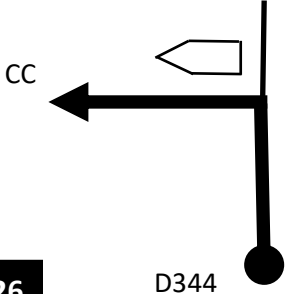
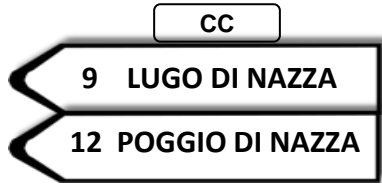
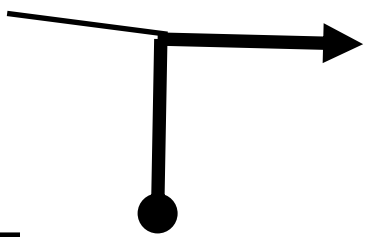
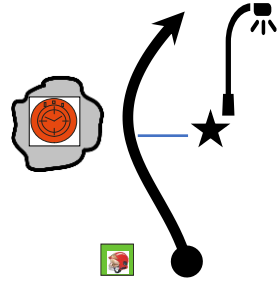


ETAPE 2 PORTO VECCHIO - BORGO

2ème SECTION	PORTO VECCHIO - ALERIA	DISTANCE	73,04 km
SECTEUR DE LIAISON N° 4 PORTO VECCHIO - LUGO DI NAZZA		TEMPS IMPARTI	1h30
		MOYENNE	48,64 kmh

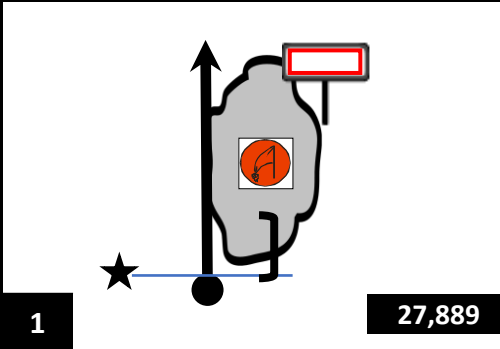

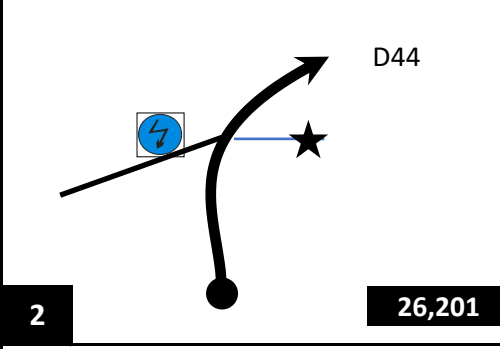

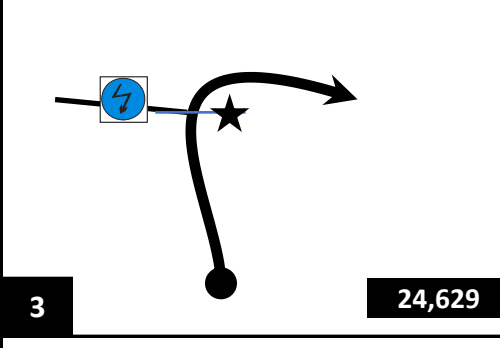

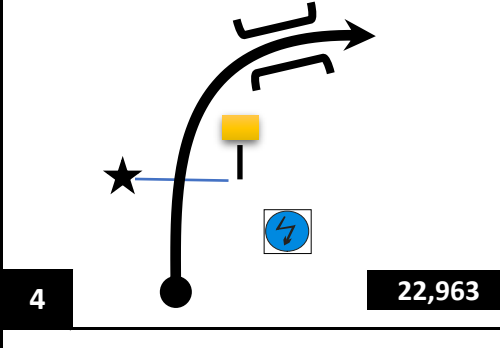

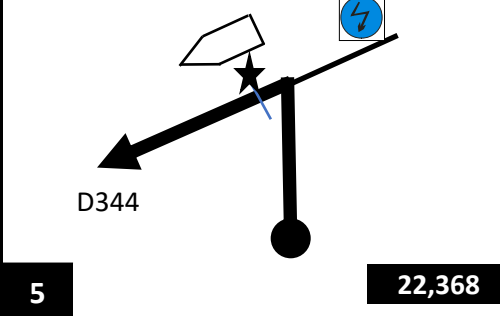




DISTANCE		DIRECTION	INFORMATIONS	DISTANCE
PARTIELLE	TOTALE			REGRESSIVE
2,48	52,78	 <div style="background-color: black; color: white; padding: 2px; font-weight: bold; display: inline-block;">21</div>	<div style="border: 2px solid red; border-radius: 15px; padding: 5px; display: inline-block;"> <div style="border: 1px solid red; border-radius: 50%; padding: 2px; display: inline-block; margin-bottom: 5px;">50</div> CASAMOZZA </div>	20,26
1,99	54,77	 <div style="background-color: black; color: white; padding: 2px; font-weight: bold; display: inline-block;">22</div>	<div style="border: 1px solid black; padding: 5px; display: inline-block;"> GHISONACCIA </div>	18,27
1,51	56,28	<p style="margin-left: 20px;">T10</p>  <div style="background-color: black; color: white; padding: 2px; font-weight: bold; display: inline-block;">23</div>	<div style="border: 1px solid green; padding: 5px; display: inline-block;"> BASTIA CALVI </div>	16,76
0,39	56,67	<p style="margin-left: 20px;">D344</p>  <div style="background-color: black; color: white; padding: 2px; font-weight: bold; display: inline-block;">24</div>	<div style="border: 1px solid black; padding: 5px; display: inline-block;"> <div style="background-color: yellow; border: 1px solid black; padding: 2px; font-weight: bold; display: inline-block; margin-bottom: 5px;">D 344</div> GHISONI </div> GHISONACCIA VILLAGE	16,37
4,50	61,17	<p style="margin-left: 20px;">D344</p>  <div style="background-color: black; color: white; padding: 2px; font-weight: bold; display: inline-block;">25</div>	<div style="border: 2px solid red; border-radius: 15px; padding: 5px; display: inline-block;"> GHISONACCIA GARE </div>	11,87

ETAPE 2 PORTO VECCHIO - BORGO









2ème SECTION	PORTO VECCHIO - ALERIA	DISTANCE	73,04 km
SECTEUR DE LIAISON N° 4 PORTO VECCHIO - LUGO DI NAZZA		TEMPS IMPARTI	1h30
		MOYENNE	48,64 kmh

DISTANCE		DIRECTION	INFORMATIONS	DISTANCE
PARTIELLE	TOTALE			REGRESSIVE
1,78	62,95	 <p style="text-align: center;">D344</p>		10,09
9,20	72,15	 <p style="text-align: center;">D44</p>	<p style="text-align: center;">VILLAGE DE LUGO</p>	0,89
0,89	73,04		  <p style="text-align: center;">CH 3 / TC 3</p> <p style="text-align: center;">DEVANT REVERBERE</p> <p style="text-align: center;">N 42°04,681 E 9°18,038</p>	0,00

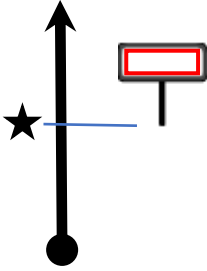

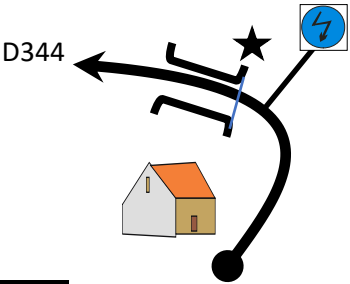

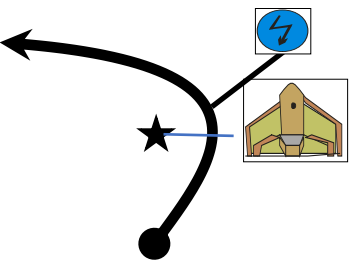

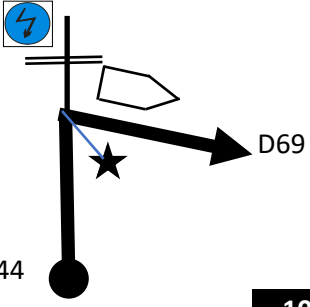




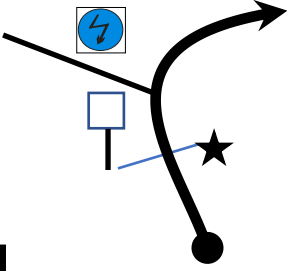

ETAPE 2 PORTO VECCHIO - BORGO

2ème SECTION		PORTO VECCHIO - ALERIA		DISTANCE	39,43 km	
SECTEUR DE LIAISON N° 5 LUGO DI NAZZA - MURACCIOLE				TEMPS IMPARTI	1h00	
ES N° 3		LUGO DI NAZZA - COL DE SORBA 27,889 KM		MOYENNE	39,41 kmh	
DISTANCE		DIRECTION		INFORMATIONS		
PARTIELLE	TOTALE			DISTANCE REGRESSIVE		
0,000	0,000			 DEPART / START ES 3 PANNEAU LUGO DI NAZZA A L'ACQUEDUC N 42°04,700 E 9°18,103		39,43
1,688	1,688			 INTER 1 ROUTE A GAUCHE N 42°05,112 E 9°18,623		37,74
1,572	3,260			 INTER 2 CHEMIN A GAUCHE DANS EPINGLE N 42°05,578 E 9°18,411		36,17
1,666	4,926			 INTER 3 TERRE PLEIN A DROITE AVANT PONT N 42°05,697 E 9°18,313		34,50
0,595	5,521			 INTER 4    N 42°05,918 E 9°18,507		33,91

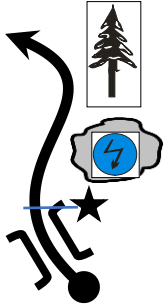

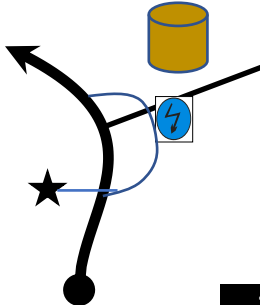

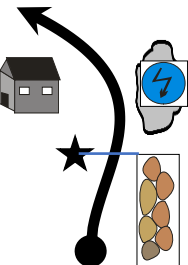

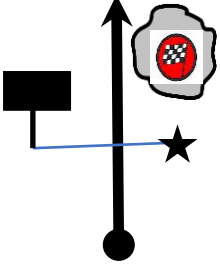

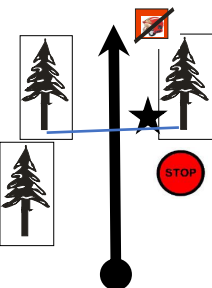


ETAPE 2 PORTO VECCHIO - BORGO

2ème SECTION		PORTO VECCHIO - ALERIA		DISTANCE	39,43 km
SECTEUR DE LIAISON N° 5		LUGO DI NAZZA - MURACCIOLE		TEMPS IMPARTI	1h00
ES N° 3		LUGO DI NAZZA - COL DE SORBA 27,889 KM		MOYENNE	39,41 kmh
DISTANCE		DIRECTION		INFORMATIONS	
PARTIELLE	TOTALE			DISTANCE	REGRESSIVE
0,304	5,825	6	22,064	 <p style="text-align: center;">INTER 5</p> <p style="text-align: center;">D 344</p> <div style="border: 1px solid black; padding: 5px; margin: 5px 0;">1 DEFILE DI LINZECA</div> <div style="border: 1px solid black; padding: 5px; margin: 5px 0;">12 GHISONI</div> <p style="text-align: center;">N 42°05,814 E 9°18,376</p>	33,61
2,303	8,128	7	19,761	 <p style="text-align: center;">INTER 6</p> <p style="text-align: center;">TP GOUDRON AU MURET</p> <p style="text-align: center;">N 42°05,739 E 9°16,876</p>	31,30
1,303	9,431	8	18,458	 <p style="text-align: center;">INTER 7</p> <div style="border: 1px solid black; padding: 5px; margin: 5px 0; text-align: center;">SAMPOLO</div> <p style="text-align: center;">N 42°06,144 E 9°16,104</p>	30,00
2,769	12,200	9	15,689	    <p style="text-align: center;">INTER SECURITE</p> <p style="text-align: center;">TP A GAUCHE ROUTE A DROITE</p> <p style="text-align: center;">N 42°06,263 E 9°14,640</p>	27,23
3,868	16,068	10	11,821	 <p style="text-align: center;">INTER 8</p> <p style="text-align: center;">PISTE A DROITE</p> <p style="text-align: center;">N 42°05,954 E 9°13,099</p>	23,36

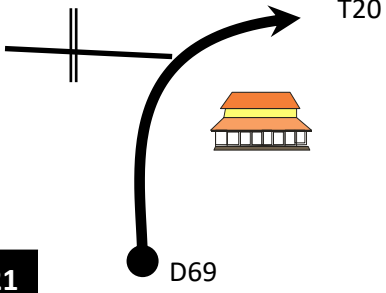
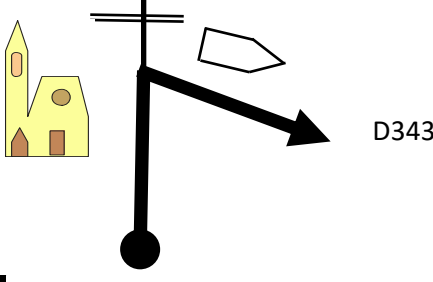
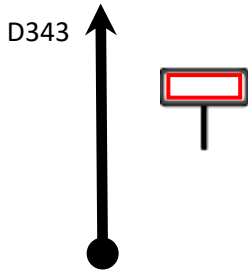
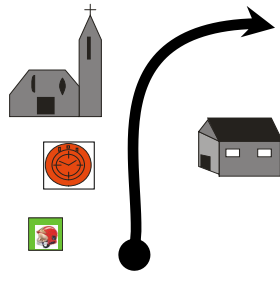
ETAPE 2 PORTO VECCHIO - BORGO

2ème SECTION		PORTO VECCHIO - ALERIA		DISTANCE	39,43 km
SECTEUR DE LIAISON N° 5		LUGO DI NAZZA - MURACCIOLE		TEMPS IMPARTI	1h00
ES N° 3		LUGO DI NAZZA - COL DE SORBA 27,889 KM		MOYENNE	39,41 kmh
DISTANCE		DIRECTION	INFORMATIONS	DISTANCE	
PARTIELLE	TOTALE			REGRESSIVE	
0,706	16,774	 <div style="display: flex; justify-content: space-between;">1111,115</div>	 <div style="display: flex; justify-content: space-between;">22,66</div>		
0,395	17,169	 <div style="display: flex; justify-content: space-between;">1210,720</div>	 INTER 9 N 42°06,340 E 9°12,779 <div style="display: flex; justify-content: space-between;">22,26</div>		
0,414	17,583	 <div style="display: flex; justify-content: space-between;">1310,306</div>	 INTER 10 A LA FONTAINE A DROITE N 42°06,169 E 9°12,662 <div style="display: flex; justify-content: space-between;">21,85</div>		
0,254	17,837	 <div style="display: flex; justify-content: space-between;">1410,052</div>	 INTER 11    N 42°06,042 E 9°12,646 <div style="display: flex; justify-content: space-between;">21,59</div>		
2,783	20,620	 <div style="display: flex; justify-content: space-between;">157,269</div>	 INTER 12 PISTE A GAUCHE N 42°06,837 E 9°11,980 <div style="display: flex; justify-content: space-between;">18,81</div>		

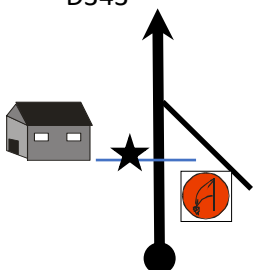


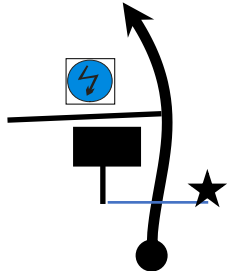

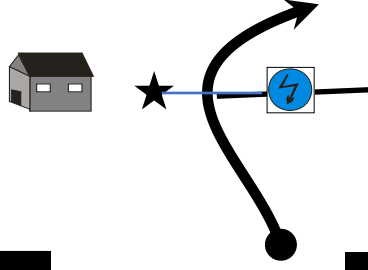

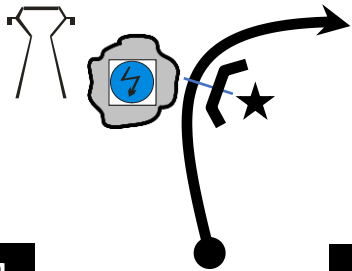

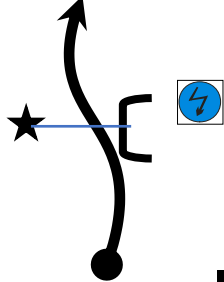

ETAPE 2 PORTO VECCHIO - BORGO

2ème SECTION		PORTO VECCHIO - ALERIA		DISTANCE	39,43 km
SECTEUR DE LIAISON N° 5 LUGO DI NAZZA - MURACCIOLE				TEMPS IMPARTI	1h00
ES N° 3		LUGO DI NAZZA - COL DE SORBA 27,889 KM		MOYENNE	39,41 kmh
DISTANCE		DIRECTION	INFORMATIONS	DISTANCE	
PARTIELLE	TOTALE			REGRESSIVE	
1,594	22,214		 <p style="text-align: center;">INTER 13</p> <p style="text-align: center;">TP A DROITE APRES PONT</p> <p style="text-align: center;">N 42°06,904 E 9°11,040</p>	17,22	
2,442	24,656		 <p style="text-align: center;">INTER 14</p> <p style="text-align: center;">PISTE A DROITE AVEC CITERNE</p> <p style="text-align: center;">N 42°07,572 E 9°11,600</p>	14,77	
1,982	26,638		 <p style="text-align: center;">INTER 15</p> <p style="text-align: center;">TP A DROITE fin MURET</p> <p style="text-align: center;">N 42°08,347 E 9°11,084</p>	12,79	
1,251	27,889		 <p style="text-align: center;">ARRIVEE / END ES 3</p> <p style="text-align: center;">TP A DROITE COL DE SOBA</p> <p style="text-align: center;">N 42°08,650 E 9°11,409</p>	11,54	
0,396	28,285		  <p style="text-align: center;">POINT STOP</p> <p style="text-align: center;">DANS LA DESCENTE</p> <p style="text-align: center;">N 42°08,669 E 9°11,368</p>	11,15	PAGE 24

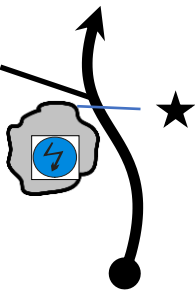

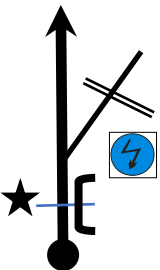

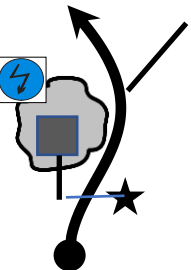

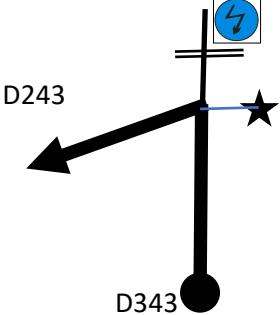

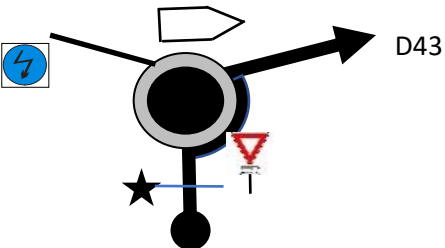

ETAPE 2 PORTO VECCHIO - BORGO

2ème SECTION		PORTO VECCHIO - ALERIA		DISTANCE	39,43 km
SECTEUR DE LIAISON N° 5		LUGO DI NAZZA - MURACCIOLE		TEMPS IMPARTI	1h00
ES N° 3		LUGO DI NAZZA - COL DE SORBA 27,889 KM		MOYENNE	39,41 kmh
DISTANCE		DIRECTION	INFORMATIONS	DISTANCE	
PARTIELLE	TOTALE			REGRESSIVE	
6,79	35,07	 <p style="text-align: right; margin-right: 20px;">T20</p> <p style="text-align: center; margin-top: 10px;">D69</p>	<p style="font-size: 1.2em; font-weight: bold;">X D69 / T20</p> <p style="font-size: 0.8em; margin-top: 10px;">N 42°10,177 E 9°09,940</p>	4,36	
2,07	37,14	 <p style="text-align: right; margin-right: 20px;">D343</p>	<p style="text-align: center; font-weight: bold; border: 1px solid black; padding: 2px;">D 343</p> <div style="border: 2px solid black; padding: 5px; margin: 5px auto; width: 80%;"> <p style="text-align: center; font-weight: bold;">MURACCIOLE 2 VEZZANI 10</p> </div>	2,29	
1,91	39,05	 <p style="text-align: left; margin-left: 20px;">D343</p>	<p style="text-align: center; font-weight: bold; border: 1px solid black; padding: 2px;">D 343</p> <div style="border: 2px solid red; padding: 5px; margin: 5px auto; width: 80%; border-radius: 10px;"> <p style="text-align: center; font-weight: bold; color: red;">MURACCIOLE</p> </div>	0,38	
0,38	39,43		<div style="display: flex; justify-content: space-around; align-items: center;"> </div> <p style="text-align: right; margin-right: 20px;">CH 4 / TC 4</p> <p style="text-align: center; margin-top: 10px;">AVANT EGLISE</p> <p style="font-size: 0.8em; margin-top: 10px;">N 42°10,207 E 9°11,052</p>	0,00	
				<div style="border: 1px solid black; width: 20px; height: 20px; margin: 0 auto;"></div>	

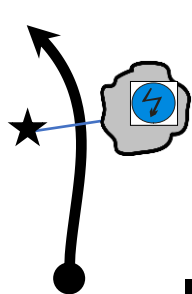

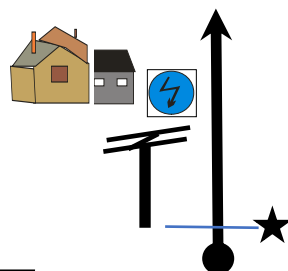

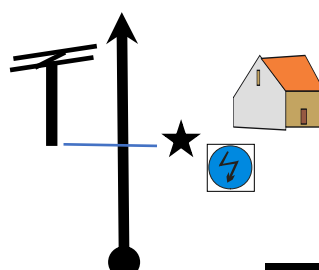




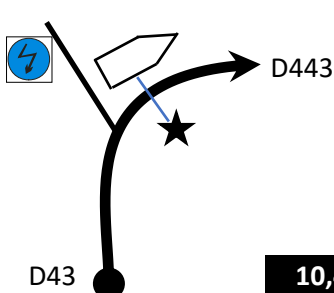




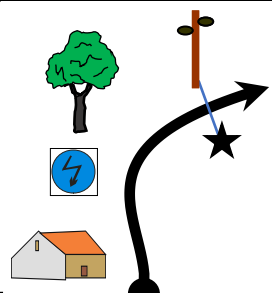

ETAPE 2 PORTO VECCHIO - BORGO

2ème SECTION		PORTO VECCHIO - ALERIA		DISTANCE	48,72 km
SECTEUR DE LIAISON N° 6		MURACCIOLE - ALERIA		TEMPS IMPARTI	0h55
ES N° 4		MURACCIOLE - CASEVECCHIE 29,172 km		MOYENNE	53 kmh
DISTANCE		DIRECTION	INFORMATIONS		DISTANCE
PARTIELLE	TOTALE				REGRESSIVE
0,000	0,000	D343  1	  DEPART / START ES4 DERNIERE MAISON A GAUCHE N 42°10,164 E 9°11,082	29,163	48,72
1,410	1,408	 2	 INTER 1 PISTE BERGERIE A GAUCHE N 42°10,440 E 9°11,288	27,753	47,31
0,808	2,216	 3	 INTER 2 N 42°10,762 E 9°11,143	26,945	46,50
1,533	3,749	 4	 INTER 3 AU COL TP A GAUCHE AQUEDUC A DROITE N 42°11,247 E 9°11,591	25,412	44,97
2,567	6,316	 5	 INTER 4 AQUEDUC A DROITE PETIT TERRE PLEIN A DROITE N 42°11,056 E 9°12,617	22,845	42,40

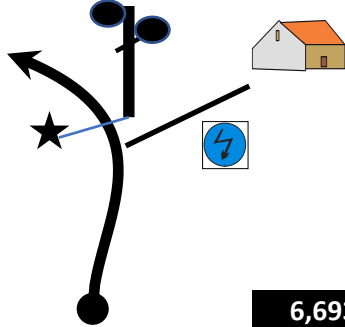

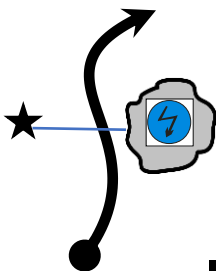

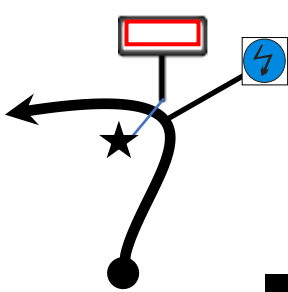



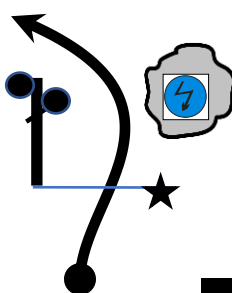

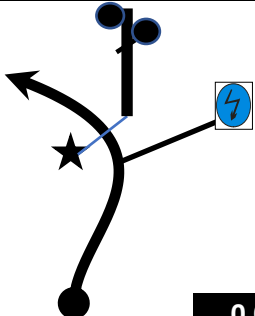

ETAPE 2 PORTO VECCHIO - BORGO

2ème SECTION		PORTO VECCHIO - ALERIA		DISTANCE	48,70 km
SECTEUR DE LIAISON N° 6		MURACCIOLE - ALERIA		TEMPS IMPARTI	0h55
ES N° 4		MURACCIOLE - CASEVECCHIE 29,172 km		MOYENNE	53 kmh
DISTANCE		DIRECTION	INFORMATIONS	DISTANCE	
PARTIELLE	TOTALE			REGRESSIVE	
1,181	7,497		 <p style="text-align: center;">INTER 5</p> <p style="text-align: center;">TERRE PLEIN A GAUCHE</p> <p style="text-align: center;">N 42°10,729 E 9°13,062</p>	41,22	
0,640	8,137		 <p style="text-align: center;">INTER 6</p> <p style="text-align: center;">AQUEDUC A DROITE</p> <p style="text-align: center;">N 42°10,894 E 9°13,403</p>	40,58	
1,211	9,348		 <p style="text-align: center;">INTER 7</p> <p style="text-align: center;">TP AVEC PANNEAU</p> <p style="text-align: center;">N 42°11,003 E 9°14,136</p>	39,37	
1,018	10,366		 <p style="text-align: center;">INTER 8</p> <p style="text-align: center;">EN EPINGLE A GAUCHE</p> <p style="text-align: center;">N 42°10,737 E 9°14,617</p>	38,35	
1,028	11,394		 <p style="text-align: center;">INTER 9</p> <div style="text-align: center;"> D 43 <div style="border: 1px solid black; padding: 5px; display: inline-block;"> <p style="margin: 0;">ANTISANTI</p> <p style="margin: 0;">CASEVECCHIE</p> </div> </div> <p style="text-align: center;">N 42°11,043 E 9°14,877</p>	37,32	

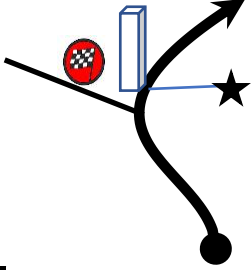

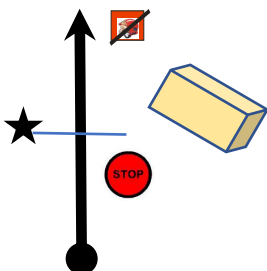


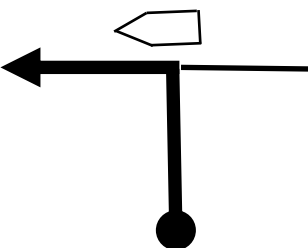


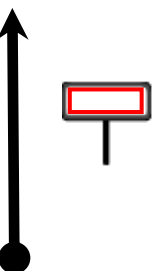


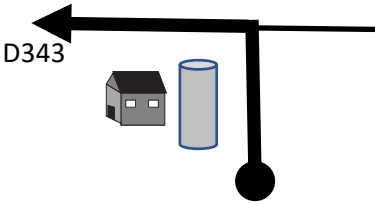
ETAPE 2 PORTO VECCHIO - BORGO

2ème SECTION		PORTO VECCHIO - ALERIA		DISTANCE	48,70 km
SECTEUR DE LIAISON N° 6		MURACCIOLE - ALERIA		TEMPS IMPARTI	0h55
ES N° 4		MURACCIOLE - CASEVECCHIE 29,172 km		MOYENNE	53 kmh
DISTANCE		DIRECTION	INFORMATIONS	DISTANCE	
PARTIELLE	TOTALE			REGRESSIVE	
1,950	13,344		 <p style="text-align: center;">INTER 10</p> <p style="text-align: center;">N 42°10,713 E 9°15,936</p>	35,37	
1,562	14,906		 <p style="text-align: center;">INTER 11</p> <p style="text-align: center;">N 42°10,535 E 9°16,772</p>	33,81	
1,981	16,887		    <p style="text-align: center;">INTER SECURITE</p> <p style="text-align: center;">N 42°09,837 E 9°17,728</p>	31,83	
1,838	18,725		 <p style="text-align: center;">INTER 12</p> <div style="text-align: center;">    </div> <p style="text-align: center;">N 42°09,509 E 9°18,653</p>	29,99	
1,625	20,350		 <p style="text-align: center;">INTER 13</p> <p style="text-align: center;">GRAND TP APRES MAISON POTEAU TELECOM</p> <p style="text-align: center;">N 42°08,972 E 9°19,383</p>	28,37	

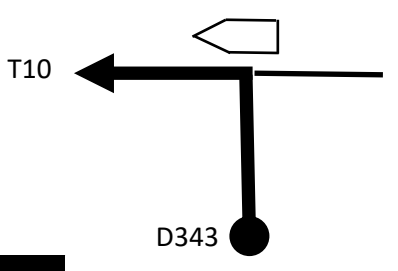
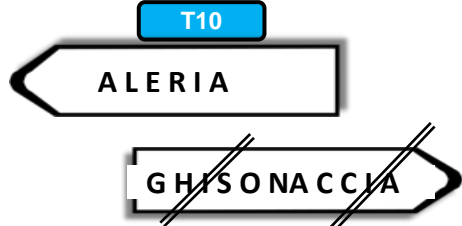
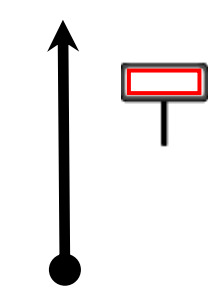
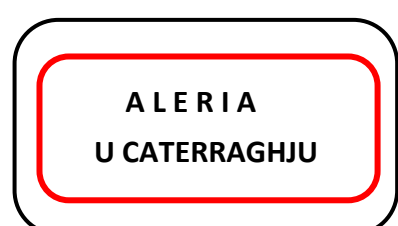
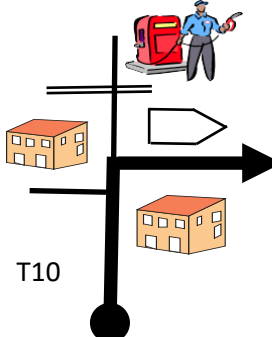

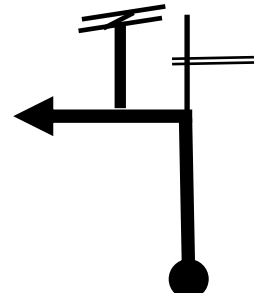
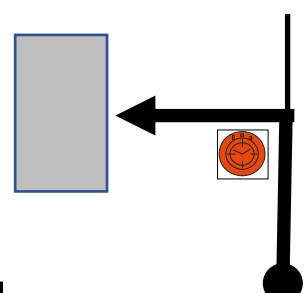
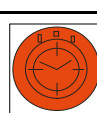
ETAPE 2 PORTO VECCHIO - BORGO

2ème SECTION		PORTO VECCHIO - ALERIA		DISTANCE	48,70 km	
SECTEUR DE LIAISON N° 6		MURACCIOLE - ALERIA		TEMPS IMPARTI	0h55	
ES N° 4		MURACCIOLE - CASEVECCHIE 29,172 km		MOYENNE	53 kmh	
DISTANCE		DIRECTION	INFORMATIONS	DISTANCE		
PARTIELLE	TOTALE			REGRESSIVE	REGRESSIVE	
2,118	22,468		 INTER 14 N 42°08,383 E 9°20,559	16	6,693	26,25
2,085	24,553		 INTER 15 N 42°08,680 E 9°21,707	17	4,608	24,17
0,352	24,905	D443 	 INTER 16   N 42°08,583 E 9°21,709	18	4,256	23,81
1,196	26,101		 INTER 17 N 42°08,306 E 9°22,031	19	3,060	22,62
2,964	29,065		 INTER 18 N 42°08,093 E 9°22,704	20	0,096	19,65

ETAPE 2 PORTO VECCHIO - BORGO

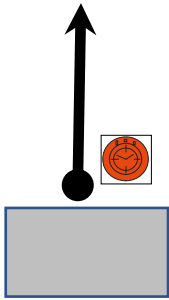

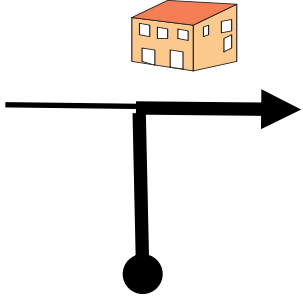
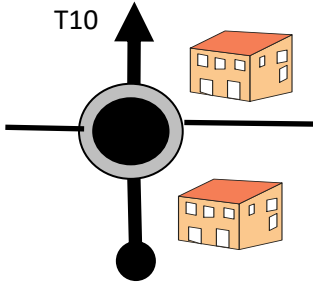
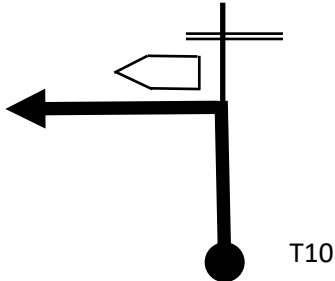
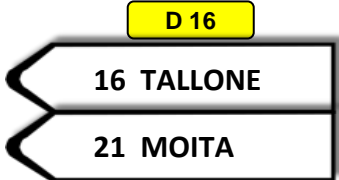
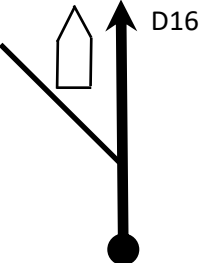
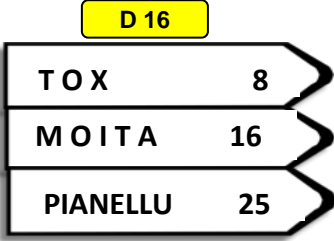
2ème SECTION		PORTO VECCHIO - ALERIA		DISTANCE	48,70 km
SECTEUR DE LIAISON N° 6		MURACCIOLE - ALERIA		TEMPS IMPARTI	0h55
ES N° 4		MURACCIOLE - CASEVECCHIE 29,172 km		MOYENNE	53 kmh
DISTANCE		DIRECTION	INFORMATIONS	DISTANCE	
PARTIELLE	TOTALE			REGRESSIVE	
0,107	29,172		 <p style="text-align: center;">ARRIVEE / END ES 4</p> <p style="text-align: center;">A LA BORNE BLANCHE A GAUCHE</p> <p style="text-align: center;">N 42°08,048 E 9°22,765</p>	19,55	-0,011
0,361	29,533		  <p style="text-align: center;">POINT STOP</p> <p style="text-align: center;">AU TRANSFO E.D.F. A DROITE</p> <p style="text-align: center;">N 42°07,874 E 9°22,722</p>	19,19	
1,66	31,19		  <p style="text-align: center;">AGHIONE</p> <p style="text-align: center;">N 42°07,285 E 9°22,626</p>	17,53	
2,370	33,56		  <p style="text-align: center;">AGHIONE</p>	15,16	
4,85	38,41		<p style="text-align: center;">X D443 / D343</p> <p style="text-align: center;">A LA CAVE VITICOLE</p>	10,31	

ETAPE 2 PORTO VECCHIO - BORGO

2ème SECTION		PORTO VECCHIO - ALERIA		DISTANCE	48,70 km
SECTEUR DE LIAISON N° 6		MURACCIOLE - ALERIA		TEMPS IMPARTI	0h55
ES N° 4		MURACCIOLE - CASEVECCHIE 29,172 km		MOYENNE	53 kmh
DISTANCE		DIRECTION	INFORMATIONS	DISTANCE	
PARTIELLE	TOTALE			REGRESSIVE	
4,69	43,10			5,62	26
4,60	47,70			1,02	27
0,35	48,05			0,67	28
0,27	48,32		<p style="text-align: center;">!!!!</p> <p style="text-align: center;">RUE COLONNEI FRANCHESCHETTI</p>	0,40	29
0,40	48,72		 <p style="text-align: center;">CH 4A / TC 4A</p> <p style="text-align: center;">ENTREE / IN - REGROUPEMENT</p> <p style="text-align: center;">N 42°06,943 E 9°30,871</p>	0,00	30

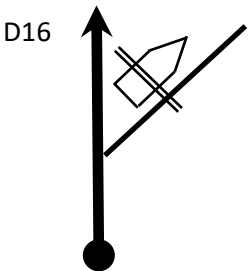
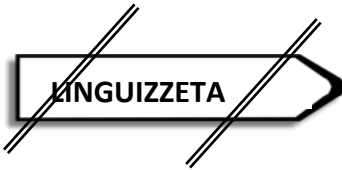
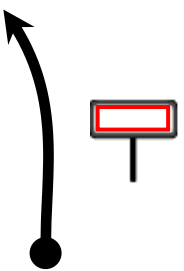

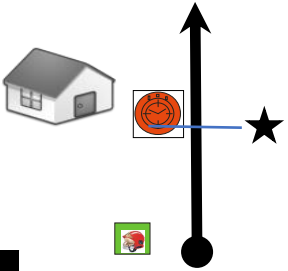

ETAPE 2 PORTO VECCHIO - BORGO

3ème SECTION	ALERIA - BORGO	DISTANCE	21,16 km
SECTEUR DE LIAISON N° 7	ALERIA - TOX	TEMPS IMPARTI	0h50
		MOYENNE	25,33 kmh

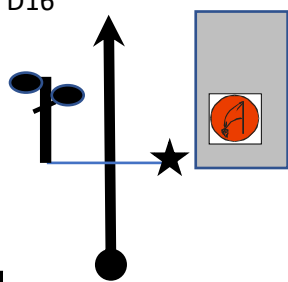


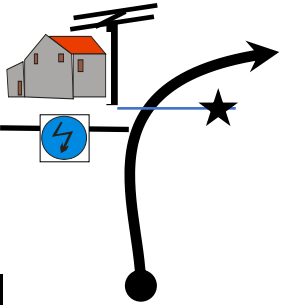

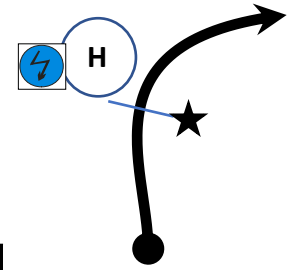


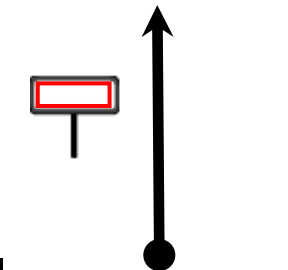

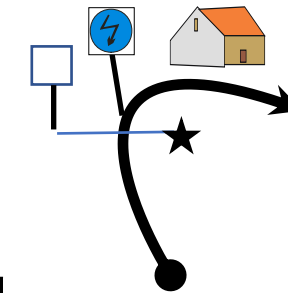

DISTANCE		DIRECTION	INFORMATIONS	DISTANCE
PARTIELLE	TOTALE			REGRESSIVE
0,000	0,000	 1	 <p style="text-align: center;">CH 4B / TC 4B</p> <p style="text-align: center;">SORTIE PARC REGROUPEMENT</p>	21,16
0,09	0,09	 2	T10	21,07
0,10	0,19	 3	T10	20,97
3,82	4,01	 4		17,15
8,09	12,10	 5		9,06

ETAPE 2 PORTO VECCHIO - BORGO

3ème SECTION	ALERIA - BORGO	DISTANCE	21,11 km
SECTEUR DE LIAISON N° 7	ALERIA - TOX	TEMPS IMPARTI	0h50
		MOYENNE	25,33 kmh

DISTANCE		DIRECTION	INFORMATIONS	DISTANCE
PARTIELLE	TOTALE			REGRESSIVE
4,32	16,42	D16 		4,74
		6		
4,50	20,92			0,24
		7		
0,24	21,16		 CH 5 / TC 5 DEVANT GARAGE PORTE NOIRE N 42°15,089 E 9°25,806	0,00
		8		

ETAPE 2 PORTO VECCHIO - BORGO

3ème SECTION		ALERIA - BORGO		DISTANCE	63,25 km	
SECTEUR DE LIAISON N° 8 TOX - FIGARETO				TEMPS IMPARTI	1h40	
ES N° 5		TOX - NOVALLE D'ALESANI 27,269 km		MOYENNE	38,40 kmh	
DISTANCE		DIRECTION		INFORMATIONS		
PARTIELLE	TOTALE			DISTANCE	REGRESSIVE	
0,000	0,000	1	27,269	   DEPART / START ES 5 PARKING A DROITE N 42°15,102 E 9°25,833		63,25
1,577	1,577	2	25,692	  INTER 1 N 42°15,403 E 9°25,146		61,67
1,459	3,036	3	24,233	  INTER 2  N 42°15,967 E 9°25,265		60,21
1,090	4,126	4	23,143	  CAMPI		59,12
0,162	4,288	5	22,981	  INTER 3 DANS VILLAGE N 42°16,271 E 9°25,502		58,96

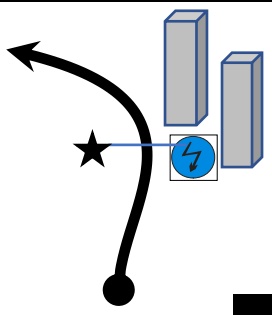

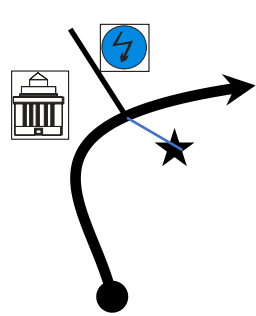

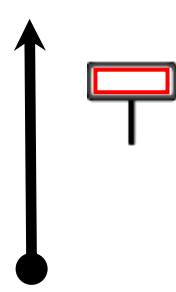
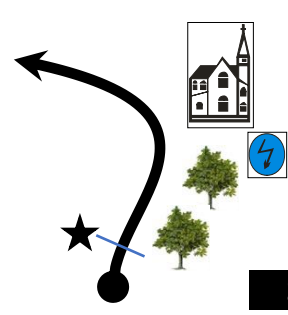

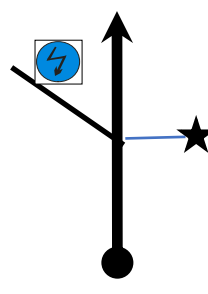

ETAPE 2 PORTO VECCHIO - BORGO

3ème SECTION		ALERIA - BORGO		DISTANCE	63,25 km
SECTEUR DE LIAISON N° 8 TOX - FIGARETO				TEMPS IMPARTI	1h40
ES N° 5		TOX - NOVALLE D'ALESANI 27,269 km		MOYENNE	38,40 kmh
DISTANCE		DIRECTION		INFORMATIONS	
PARTIELLE	TOTALE			DISTANCE REGRESSIVE	
2,675	6,963			INTER 4 	56,29
		6	20,306	N 42°16,881 E 9°24,962	
0,117	7,080			INTER 5 	56,17
		7	20,189	N 42°16,898 E 9°24,898	
2,273	9,353			INTER 6 TP A DROITE	53,90
		8	17,916	N 42°16,625 E 9°25,561	
0,947	10,300			INTER 7 (BOITE AUX LETTRES / LETTERS BOX)	52,95
		9	16,969	N 42°16,991 E 9°25,795	
4,293	14,593			INTER 8	48,66
		10	12,676	N 42°17,514 E 9°27,085	

ETAPE 2 PORTO VECCHIO - BORGO

3ème SECTION		ALERIA - BORGO		DISTANCE	63,25 km
SECTEUR DE LIAISON N° 8 TOX - FIGARETO				TEMPS IMPARTI	1h40
ES N° 5		TOX - NOVALLE D'ALESANI 27,269 km		MOYENNE	38,40 kmh
DISTANCE		DIRECTION	INFORMATIONS		DISTANCE
PARTIELLE	TOTALE				REGRESSIVE
1,233	15,826		 D 17 <div style="border: 1px solid black; padding: 2px; display: inline-block;">3 PETRA DI VERDE</div> <div style="border: 1px solid black; padding: 2px; display: inline-block;">9 NOVALE</div> N 42°17,691 E 9°27,499	47,42	
1,177	17,003		 INTER 9 N 42°17,655 E 9°26,782	46,25	
0,573	17,576		<div style="border: 2px solid red; border-radius: 15px; padding: 5px; display: inline-block;"> A PETRA DI VERDE </div> N 42°17,794 E 9°26,761	45,67	
0,603	18,179		 INTER 10 N 42°17,939 E 9°27,107	45,07	
1,895	20,074		 INTER 11 TP A DROITE APRES GLISSIERES N 42°18,386 E 9°26,473	43,18	

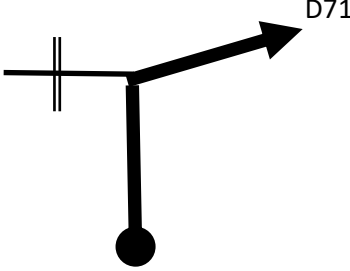
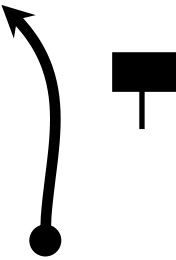
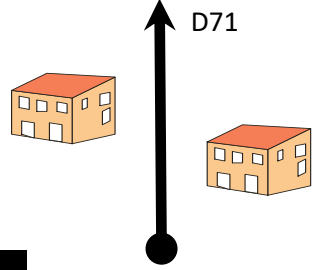
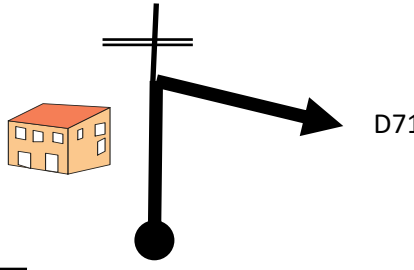

ETAPE 2 PORTO VECCHIO - BORGO

3ème SECTION		ALERIA - BORGO		DISTANCE	63,25 km
SECTEUR DE LIAISON N° 8 TOX - FIGARETO				TEMPS IMPARTI	1h40
ES N° 5		TOX - NOVALLE D'ALESANI 27,269 km		MOYENNE	38,40 kmh
DISTANCE		DIRECTION	INFORMATIONS	DISTANCE	
PARTIELLE	TOTALE			REGRESSIVE	
1,942	22,016		 <p style="text-align: center;">INTER 12</p> <p style="text-align: center;">VIRAGE GAUCHE AVEC EDIFICE</p> <p style="text-align: center;">N 42°18,373 E 9°25,607</p>	41,23	<div style="background-color: black; color: white; padding: 2px; width: fit-content; margin: auto;">16</div> <div style="background-color: black; color: white; padding: 2px; width: fit-content; margin: auto;">5,253</div>
1,816	23,832		 <p style="text-align: center;">INTER 13</p> <p style="text-align: center;">PISTE A GAUCHE APRES TOMBEAU</p> <p style="text-align: center;">N 42°18,400 E 9°24,869</p>	39,42	<div style="background-color: black; color: white; padding: 2px; width: fit-content; margin: auto;">17</div> <div style="background-color: black; color: white; padding: 2px; width: fit-content; margin: auto;">3,437</div>
0,345	24,177		<div style="border: 2px solid red; border-radius: 15px; padding: 10px; text-align: center; width: fit-content; margin: auto;"> <p>NOVALE</p> <p>ANUVALE</p> </div> <p style="text-align: center;">N 42°18,524 E 9°24,838</p>	39,07	<div style="background-color: black; color: white; padding: 2px; width: fit-content; margin: auto;">18</div> <div style="background-color: black; color: white; padding: 2px; width: fit-content; margin: auto;">3,092</div>
0,121	24,298		 <p style="text-align: center;">INTER 14</p> <p style="text-align: center;">PLACE DE L'EGLISE</p> <p style="text-align: center;">N 42°18,584 E 9°24,858</p>	38,95	<div style="background-color: black; color: white; padding: 2px; width: fit-content; margin: auto;">19</div> <div style="background-color: black; color: white; padding: 2px; width: fit-content; margin: auto;">2,971</div>
1,665	25,963		 <p style="text-align: center;">INTER 15</p> <p style="text-align: center;">PISTE EN HERBE A GAUCHE</p> <p style="text-align: center;">N 42°18,997 E 9°24,075</p>	37,29	<div style="background-color: black; color: white; padding: 2px; width: fit-content; margin: auto;">20</div> <div style="background-color: black; color: white; padding: 2px; width: fit-content; margin: auto;">1,306</div>

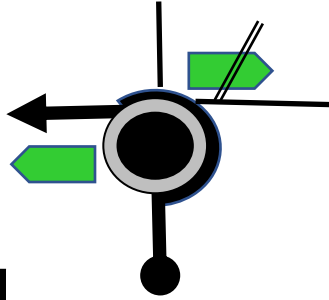
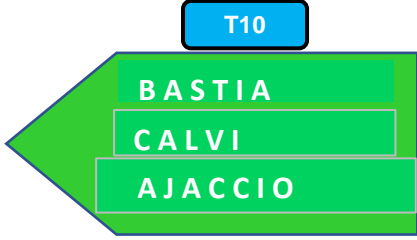
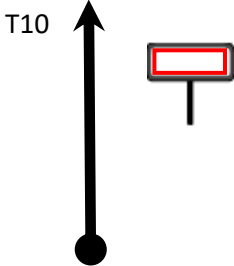

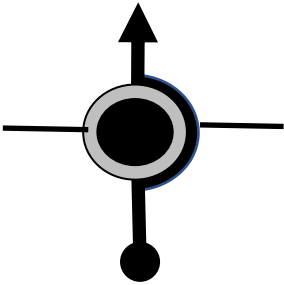


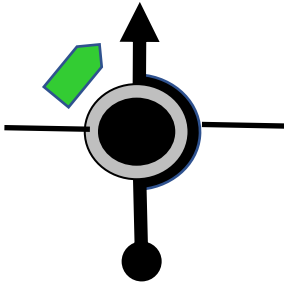

ETAPE 2 PORTO VECCHIO - BORGO

3ème SECTION		ALERIA - BORGO		DISTANCE	63,25 km	
SECTEUR DE LIAISON N° 8 TOX - FIGARETO				TEMPS IMPARTI	1h40	
ES N° 5		TOX - NOVALLE D'ALESANI 27,269 km		MOYENNE	38,40 kmh	
DISTANCE		DIRECTION		INFORMATIONS		
PARTIELLE	TOTALE			DISTANCE	REGRESSIVE	
0,377	26,340			<p style="text-align: center;">INTER 16</p> <div style="display: flex; justify-content: center; gap: 20px;"> <div style="border: 2px solid black; padding: 5px; background-color: #FFD700; border-radius: 10px;">COUVENT D'ALESANI</div> <div style="border: 2px solid black; padding: 5px; border-radius: 10px;">PIAZZALI</div> </div> <p style="text-align: center;">N 42°19,131 E 9°23,973</p>		36,91
		21	0,929			
0,716	27,056			<p style="text-align: center;">INTER 17</p> <div style="display: flex; justify-content: center; gap: 20px;"> <div style="border: 2px solid black; padding: 5px; background-color: #FFD700; border-radius: 10px;">D 317</div> </div> <div style="border: 2px solid black; padding: 5px; border-radius: 10px; text-align: center;"> 3 VALLE D'ALESANI VALLI D'ALISGIANI </div> <p style="text-align: center;">N 42°19,141 E 9°24,385</p>		36,19
		22	0,213			
0,213	27,269			<p style="text-align: center;">ARRIVEE / END ES 5</p> <p style="text-align: center;">TERRE PLEIN A GAUCHE POTEAU PTT A DROITE</p> <p style="text-align: center;">N 42°19,221 E 9°24,288</p>		35,98
		23	0,000			
0,641	27,910			<p style="text-align: center;">POINT STOP</p> <div style="display: flex; justify-content: center; gap: 20px;"> <div style="border: 2px solid black; padding: 5px; background-color: #FFD700; border-radius: 10px;">D 217</div> </div> <div style="border: 2px solid black; padding: 5px; border-radius: 10px; text-align: center;"> 2,8 RD 71 </div> <p style="text-align: center;">N 42°19,363 E 9°24,094</p>		35,34
		24				
2,48	30,39			<div style="border: 2px solid red; padding: 10px; border-radius: 15px; text-align: center; width: 100%;"> VALLE D'ALESANI </div>		32,86
		25				

ETAPE 2 PORTO VECCHIO - BORGO

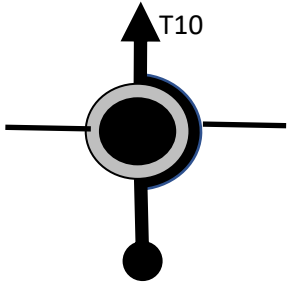
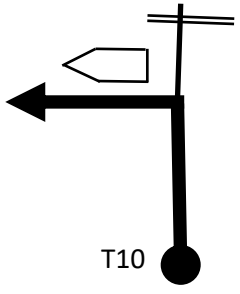

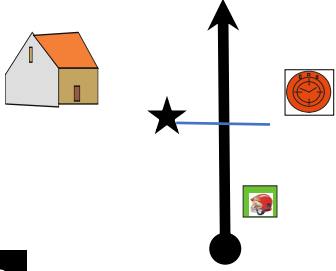
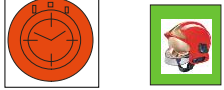
3ème SECTION		ALERIA - BORGO		DISTANCE	63,25 km
SECTEUR DE LIAISON N° 8 TOX - FIGARETO				TEMPS IMPARTI	1h40
ES N° 5		TOX - NOVALLE D'ALESANI 27,269 km		MOYENNE	38,40 kmh
DISTANCE		DIRECTION	INFORMATIONS	DISTANCE	
PARTIELLE	TOTALE			REGRESSIVE	
0,09	30,48		CROISEMENT D217 / D71	32,77	26
12,14	42,62		<div style="border: 1px solid black; border-radius: 15px; padding: 5px; text-align: center;"> SAN ANDRIA U COTONI </div>	20,63	27
3,03	45,65		CERVIONI (NON SIGNALE)	17,60	28
0,96	46,61		<div style="border: 1px solid black; padding: 5px; text-align: center;"> D71 PRUNETE </div>	16,64	29
0,89	47,50			15,75	30

ETAPE 2 PORTO VECCHIO - BORGO

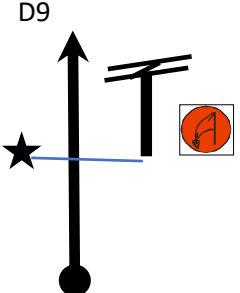






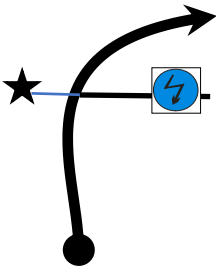

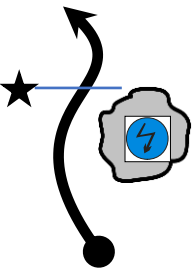

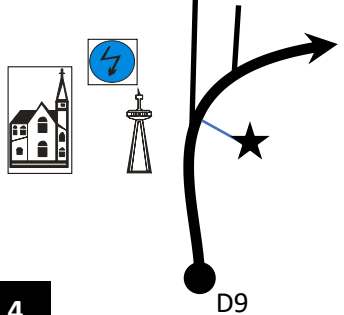

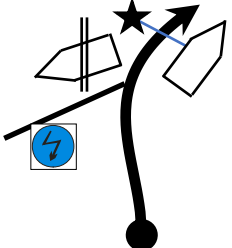

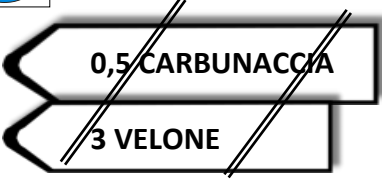
3ème SECTION		ALERIA - BORGO		DISTANCE	63,25 km
SECTEUR DE LIAISON N° 8 TOX - FIGARETO				TEMPS IMPARTI	1h40
ES N° 5		TOX - NOVALLE D'ALESANI 27,269 km		MOYENNE	38,40 kmh
DISTANCE		DIRECTION	INFORMATIONS	DISTANCE	
PARTIELLE	TOTALE			REGRESSIVE	
4,55	52,05	 <p style="text-align: left; margin-left: 10px;">T10</p>		11,20	
4,73	56,78	 <p style="text-align: left; margin-left: 10px;">T10</p>		6,47	
1,32	58,10		TD MR	5,15	
0,10	58,20			5,05	
0,11	58,31			4,94	

ETAPE 2 PORTO VECCHIO - BORGO

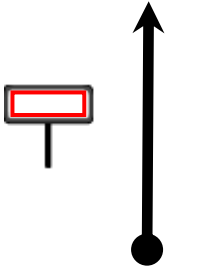

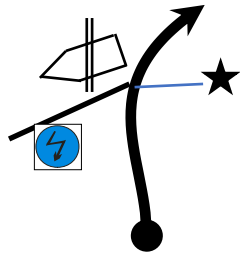

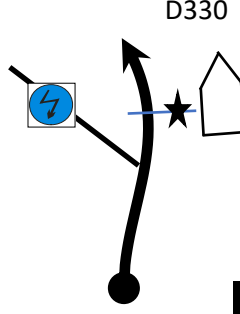
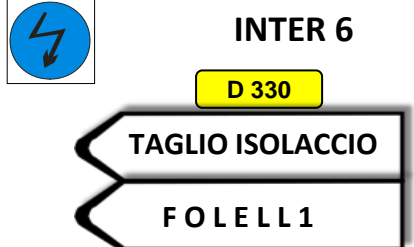
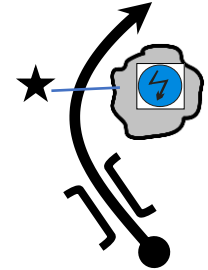

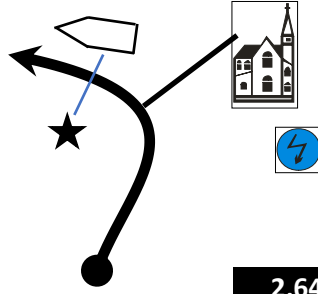

3ème SECTION	ALERIA - BORGO	DISTANCE	63,25 km
SECTEUR DE LIAISON N° 8 TOX - FIGARETO		TEMPS IMPARTI	1h40
ES N° 5	TOX - NOVALLE D'ALESANI 27,269 km	MOYENNE	38,40 kmh

DISTANCE		DIRECTION	INFORMATIONS	DISTANCE
PARTIELLE	TOTALE			REGRESSIVE
2,51	60,82		TD MR	2,43
		36		
1,92	62,74			0,51
		37		
0,51	63,25		 <p style="text-align: center;">CH 6 / TC 6</p> <p style="text-align: center;">MAISON ROSE</p> <p style="text-align: center;">N 42°24,739 E 9°31,496</p>	0,00
		38		








ETAPE 2 PORTO VECCHIO - BORGO

3ème SECTION		ALERIA - BORGO		DISTANCE	35,48km
SECTEUR DE LIAISON N° 9		FIGARETO - BORGO PODIUM ET PARC FERME		TEMPS IMPARTI	00h50
ES N° 6		FIGARETO - TALASANI - FOLELLI 14,262 KM		MOYENNE	42,57 kmh
DISTANCE		DIRECTION		INFORMATIONS	
PARTIELLE	TOTALE			DISTANCE	REGRESSIVE
0,000	0,000	1	14,262	 <div style="display: flex; justify-content: space-between; align-items: center;"> <div style="text-align: center;">       </div> <div style="text-align: center;"> <p>DEPART / START ES 6</p> <p>APRES POTEAU EDF A DROITE</p> <p>N 42°24,704 E 9°31,428</p> </div> <div style="text-align: right;"> <p style="font-size: 24px;">35,48</p> </div> </div>	
1,716	1,716	2	12,546	 <div style="display: flex; justify-content: space-between; align-items: center;"> <div style="text-align: center;">  </div> <div style="text-align: center;"> <p>INTER 1</p> <p>ROUTE GOUDRONNEE A DROITE</p> <p>N 42°24,280 E 9°30,861</p> </div> <div style="text-align: right;"> <p style="font-size: 24px;">33,76</p> </div> </div>	
1,929	3,645	3	10,617	 <div style="display: flex; justify-content: space-between; align-items: center;"> <div style="text-align: center;">  </div> <div style="text-align: center;"> <p>INTER 2</p> <p>TP A DROITE</p> <p>N 42°24,137 E 9°30,274</p> </div> <div style="text-align: right;"> <p style="font-size: 24px;">31,84</p> </div> </div>	
2,219	5,864	4	8,398	 <div style="display: flex; justify-content: space-between; align-items: center;"> <div style="text-align: center;">  </div> <div style="text-align: center;"> <p>INTER 3</p> <p>EGLISE ET MONUMENT A GAUCHE</p> <p>N 42°24,123 E 9°29,163</p> </div> <div style="text-align: right;"> <p style="font-size: 24px;">29,62</p> </div> </div>	
0,614	6,478	5	7,784	 <div style="display: flex; justify-content: space-between; align-items: center;"> <div style="text-align: center;">  </div> <div style="text-align: center;"> <p>INTER 4</p>  <p>N 42°24,185 E 9°28,779</p> </div> <div style="text-align: right;"> <p style="font-size: 24px;">29,00</p> </div> </div>	

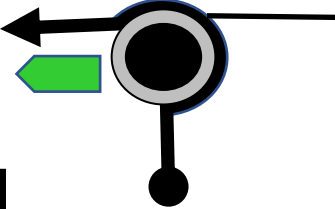
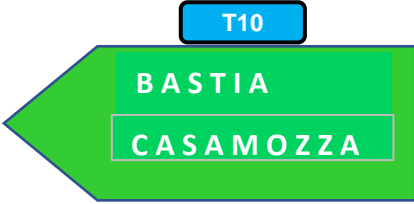


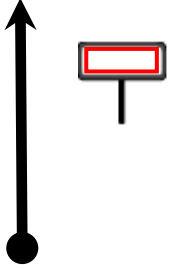

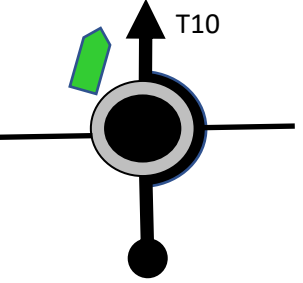

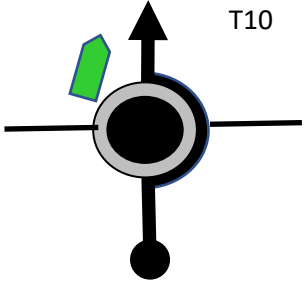

ETAPE 2 PORTO VECCHIO - BORGO

3ème SECTION		ALERIA - BORGO		DISTANCE	35,48km	
SECTEUR DE LIAISON N° 9		FIGARETO - BORGO PODIUM ET PARC FERME		TEMPS IMPARTI	00h50	
ES N° 6		FIGARETO - TALASANI - FOLELLI 14,262 KM		MOYENNE	42,57 kmh	
DISTANCE		DIRECTION		INFORMATIONS		
PARTIELLE	TOTALE			DISTANCE REGRESSIVE		
0,549	7,027					28,45
		6	7,235			
0,566	7,593			 <p style="text-align: center;">INTER 5</p> <p style="text-align: center;">ROUTE DU COUVENT</p> <p style="text-align: center;">N 42°24,550 E 9°28,757</p>		27,89
		7	6,669			
0,751	8,344					27,14
		8	5,918			
1,685	10,029			 <p style="text-align: center;">INTER 7</p> <p style="text-align: center;">N 42°25,118 E 9°28,348</p>		25,45
		9	4,233			
1,592	11,621			 <p style="text-align: center;">INTER 8</p> <p style="text-align: center;">N 42°25,709 E 9°28,653</p>		23,86
		10	2,641			

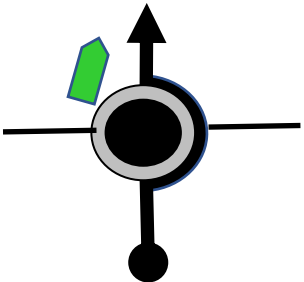
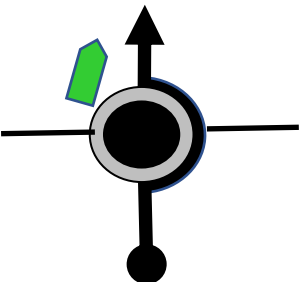
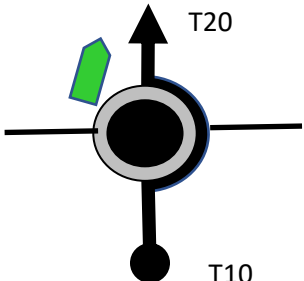
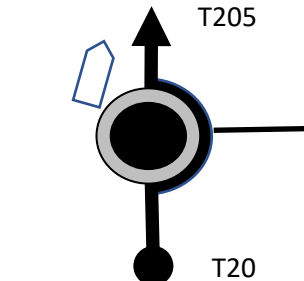
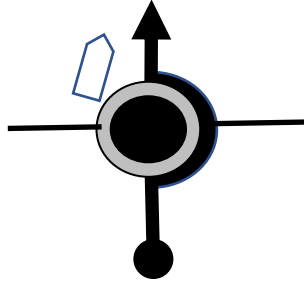
ETAPE 2 PORTO VECCHIO - BORGO

3ème SECTION		ALERIA - BORGO		DISTANCE	35,48km
SECTEUR DE LIAISON N° 9		FIGARETO - BORGO PODIUM ET PARC FERME		TEMPS IMPARTI	00h50
ES N° 6		FIGARETO - TALASANI - FOLELLI 14,262 KM		MOYENNE	42,57 kmh
DISTANCE		DIRECTION		INFORMATIONS	
PARTIELLE	TOTALE			DISTANCE	REGRESSIVE
0,120	11,741	11	2,521	 INTER 9 N 42°25,765 E 9°28,590	23,74
2,012	13,753	12	0,509	 INTER 10 CHEMIN EN MONTEE N 42°26.176-E 9°28.872	21,73
0,509	14,262	13	0,000	 ARRIVEE / END ES 6 PETIT CHEMIN AVEC PORTAIL N 42°26,342 E 9°28,769	21,22
0,508	14,770	14		  POINT STOP TP A GAUCHE N 42°26,623 E 9°28,885	20,71
1,81	16,58	15		  D 506 FOLELLI 3,5	18,90

ETAPE 2 PORTO VECCHIO - BORGO

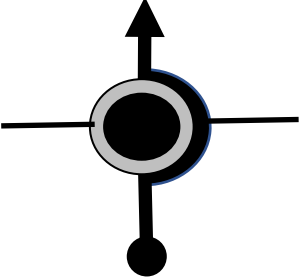
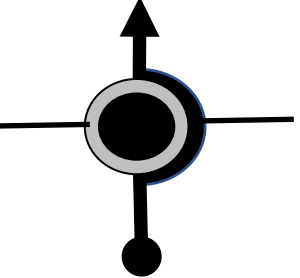
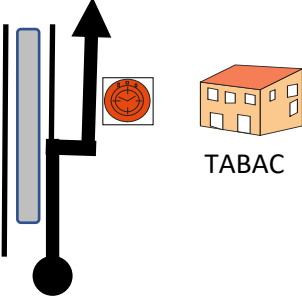

3ème SECTION		ALERIA - BORGO		DISTANCE	35,48km
SECTEUR DE LIAISON N° 9		FIGARETO - BORGO PODIUM ET PARC FERME		TEMPS IMPARTI	00h50
ES N° 6		FIGARETO - TALASANI - FOLELLI 14,262 KM		MOYENNE	42,57 kmh
DISTANCE		DIRECTION	INFORMATIONS	DISTANCE	
PARTIELLE	TOTALE			REGRESSIVE	
3,41	19,99	T10  16		15,49	
4,48	24,47	 17		11,01	
0,28	24,75	 18		10,73	
1,82	26,57	 19		8,91	
0,96	27,53	 20		7,95	

ETAPE 2 PORTO VECCHIO - BORGO

3ème SECTION		ALERIA - BORGO		DISTANCE	35,48km
SECTEUR DE LIAISON N° 9		FIGARETO - BORGO PODIUM ET PARC FERME		TEMPS IMPARTI	00h50
ES N° 6		FIGARETO - TALASANI - FOLELLI 14,262 KM		MOYENNE	42,57 kmh
DISTANCE		DIRECTION	INFORMATIONS	DISTANCE	
PARTIELLE	TOTALE			REGRESSIVE	
0,49	28,02	 <div style="background-color: black; color: white; padding: 2px; font-weight: bold; text-align: center;">21</div>	<div style="background-color: blue; color: white; padding: 2px; font-weight: bold; text-align: center; margin-bottom: 5px;">T30</div> <div style="background-color: green; color: white; padding: 5px; font-weight: bold; text-align: center; margin-bottom: 5px;">BASTIA CASAMOZZA</div>	7,46	
0,66	28,68	 <div style="background-color: black; color: white; padding: 2px; font-weight: bold; text-align: center;">22</div>	<div style="background-color: blue; color: white; padding: 2px; font-weight: bold; text-align: center; margin-bottom: 5px;">T10</div> <div style="background-color: green; color: white; padding: 5px; font-weight: bold; text-align: center; margin-bottom: 5px;">BASTIA</div>	6,80	
1,89	30,57	 <div style="background-color: black; color: white; padding: 2px; font-weight: bold; text-align: center;">23</div>	<div style="background-color: blue; color: white; padding: 2px; font-weight: bold; text-align: center; margin-bottom: 5px;">T20</div> <div style="background-color: green; color: white; padding: 5px; font-weight: bold; text-align: center; margin-bottom: 5px;">BASTIA</div> <div style="background-color: white; border: 1px solid black; padding: 5px; font-weight: bold; text-align: center; margin-bottom: 5px;">CRUCETTA PORETTE</div>	4,91	
1,32	31,89	 <div style="background-color: black; color: white; padding: 2px; font-weight: bold; text-align: center;">24</div>	<div style="background-color: blue; color: white; padding: 2px; font-weight: bold; text-align: center; margin-bottom: 5px;">T205</div> <div style="background-color: white; border: 1px solid black; padding: 5px; font-weight: bold; text-align: center; margin-bottom: 5px;">LUCIANA CRUCETTA</div>	3,59	
2,05	33,94	 <div style="background-color: black; color: white; padding: 2px; font-weight: bold; text-align: center;">25</div>	<div style="background-color: white; border: 1px solid black; padding: 5px; font-weight: bold; text-align: center; margin-bottom: 5px;">BASTIA BORGO</div>	1,54	

ETAPE 2 PORTO VECCHIO - BORGO

3ème SECTION	ALERIA - BORGO	DISTANCE	35,48km
SECTEUR DE LIAISON N° 9	FIGARETO - BORGO PODIUM ET PARC FERME	TEMPS IMPARTI	00h50
ES N° 6	FIGARETO - TALASANI - FOLELLI 14,262 KM	MOYENNE	42,57 kmh

DISTANCE		DIRECTION	INFORMATIONS	DISTANCE
PARTIELLE	TOTALE			REGRESSIVE
0,86	34,80	 <div style="background-color: black; color: white; padding: 2px; width: 20px; margin: 0 auto;">26</div>		0,68
0,60	35,40	 <div style="background-color: black; color: white; padding: 2px; width: 20px; margin: 0 auto;">27</div>		0,08
0,08	35,48	 <div style="background-color: black; color: white; padding: 2px; width: 20px; margin: 0 auto;">28</div>	 <p>CH 6A / TC 6A</p> <p>PODIUM FIN D'ETAPE DEVANT TABAC OLIVA</p> <p>POINTAGE EN AVANCE AUTORISE</p> <p>N 42°33,766 E 9°26,471</p>	0,00

ETAPE 2 PORTO VECCHIO - BORGO

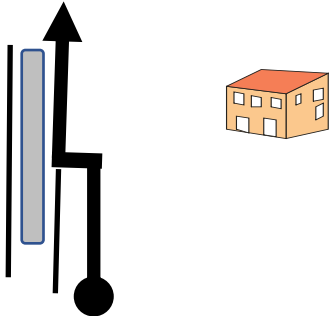

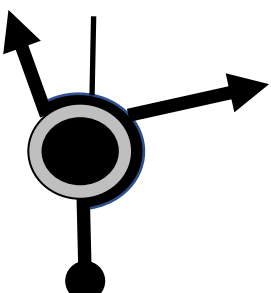
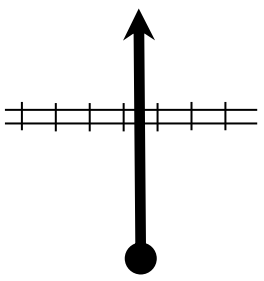
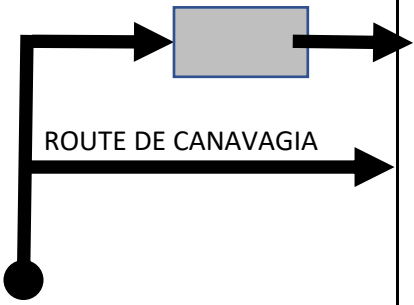
3ème SECTION

ALERIA - BORGO

SECTEUR DE LIAISON N° 10 BORGO PODIUM - BORGO COMPLEXE SPORTIF (PARC F

TEMPS IMPARTI

03h20

DISTANCE		DIRECTION	INFORMATIONS	DISTANCE
PARTIELLE	TOTALE			REGRESSIVE
0,00	0,00	 <p style="text-align: center;">1</p>	SORTIE PODIUM	2,11
0,33	0,33	 <p style="text-align: center;">2</p>		1,78
0,32	0,65	 <p style="text-align: center;">3</p>	<p>A GAUCHE VERS ASSISTANCE 1 SERVICE AREA IN 1</p> <p>A DROITE VERS ASSISTANCE 2, 3, 4 SERVICE AREA IN 2, 3, 4 ET PARC FERME</p>	1,46
0,50	1,15	 <p style="text-align: center;">4</p>	PASSAGE A NIVEAU	0,96
0,08	1,23	 <p style="text-align: center;">5</p>	<p style="text-align: center;">ASSISTANCE 2</p> <p style="text-align: center;">ASSISTANCE 3 ET 4 PARC FERME</p>	0,88

ETAPE 2 PORTO VECCHIO - BORGO

3ème SECTION

ALERIA - BORGO

SECTEUR DE LIAISON N° 10 BORGO PODIUM - BORGO COMPLEXE SPORTIF (PARC F

TEMPS IMPARTI

3h20

DISTANCE		DIRECTION	INFORMATIONS	DISTANCE
PARTIELLE	TOTALE			REGRESSIVE
0,86	2,09	<p>VERS ASSISTANCE 4</p> <p>ROUTE DE LA GARE</p> <p>VERS ASSISTANCE 3</p> <p>ROUTE DE CANAVAGGIA</p>		0,02
0,02	2,11	<p>ROUTE DE LA GARE</p>	<p>ASSISTANCE 3</p> <p>VILLE DE BORGO Jeux de Boules</p>	0,00
2,09	2,09	<p>VERS ASSISTANCE 4</p> <p>ROUTE DE LA GARE</p> <p>ROUTE DE CANAVAGGIA</p>	<p>REVENIR A CASE 6 POUR ASSISTANCE 4</p>	0,02
0,02	2,11	<p>ROUTE DE CANAVAGGIA</p>	<p>ENTREE 2</p> <p>ENTREE 1 AVEC PORTIQUE 2,1M</p>	0,00
0,00	0,00	<p>ROUTE DE CANAVAGGIA</p>	<p>SORTIE ASSISTANCE AU STOP A GAUCHE</p>	1,28

ETAPE 2 PORTO VECCHIO - BORGO

3ème SECTION

ALERIA - BORGO

SECTEUR DE LIAISON N° 10 BORGO PODIUM - BORGO COMPLEXE SPORTIF (PARC F

TEMPS IMPARTI

3h20

DISTANCE		DIRECTION	INFORMATIONS	DISTANCE
PARTIELLE	TOTALE			REGRESSIVE
0,20	0,20	<p>ASSISTANCE 3 ROUTE DE LA GARE</p> <p>ASSISTANCE 4</p> <p>11</p>	<p>COMPLEXE SPORTIF</p>	1,08
0,56	0,76	<p>12</p>	<p>COMPLEXE SPORTIF</p>	0,52
0,24	1,00	<p>13</p>	<p>ENTREE COMPLEXE SPORTIF</p>	0,28
0,28	1,28	<p>14</p>	<p>CH 6B / TC 6B</p> <p>ENTREE PARC FERME DEVANT BILLETERIE A GAUCHE POINTAGE EN AVANCE AUTORISE</p>	0,00



21^e TOUR DE CORSE HISTORIQUE

03 - 09 OCTOBRE 2021

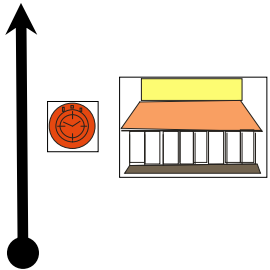


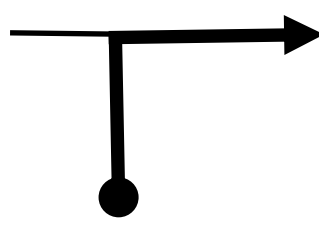
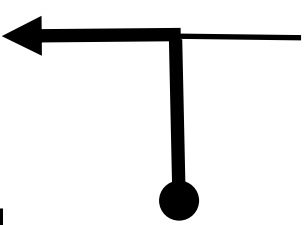
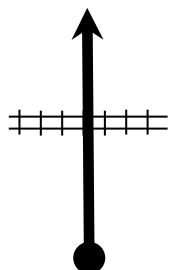
ETAPE 3

BORGO - CALVI



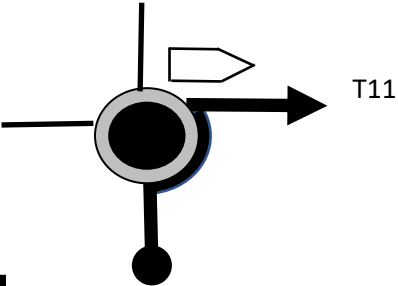

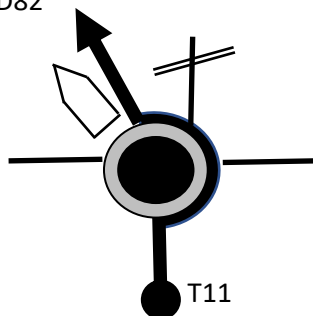

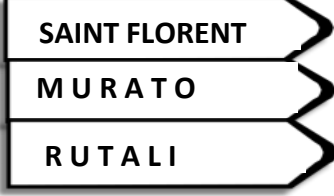


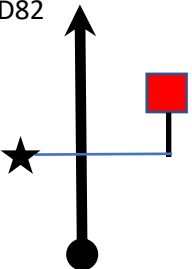

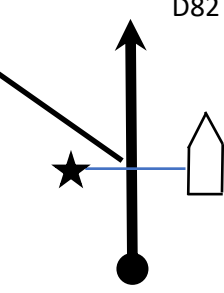


ETAPE 3 BORGIO - CALVI

4ème SECTION	BORGIO - LA PORTA	DISTANCE	19,89 km
SECTEUR DE LIAISON N° 11 BORGIO SORTIE PARC FERME - MURATO		TEMPS IMPARTI	0h40
		MOYENNE	23,87 kmh

DISTANCE		DIRECTION	INFORMATIONS	DISTANCE
PARTIELLE	TOTALE			REGRESSIVE
0,00	0,00		 <p>CH 6C / TC 6C</p> <p>SORTIE PARC FERME DEVANT BOULODROME</p> <p>N 42°34,120 E 9°26,933</p>	19,89
0,05	0,05		<p>AU PORTAIL VERT</p> <p>IMPASSE DU THYM</p>	19,84
0,09	0,14		<p>ROUTE DE CANAVAGIA</p>	19,75
0,24	0,38			19,51
0,08	0,46		<p>PASSAGE A NIVEAU</p>	19,43

ETAPE 3 BORGIO - CALVI

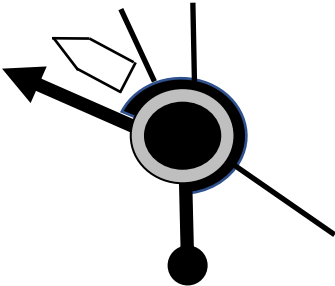





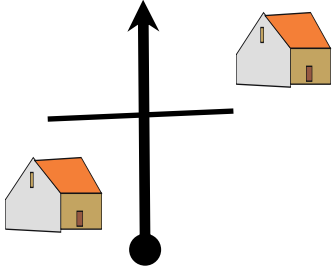
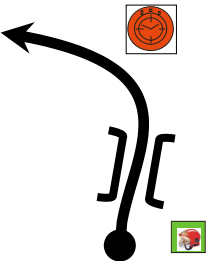


4ème SECTION	BORGIO - LA PORTA	DISTANCE	19,89 km
SECTEUR DE LIAISON N° 11 BORGIO SORTIE PARC FERME - MURATO		TEMPS IMPARTI	0h40
		MOYENNE	23,87 kmh

DISTANCE		DIRECTION	INFORMATIONS	DISTANCE
PARTIELLE	TOTALE			REGRESSIVE
0,50	0,96		VERS LES 4 VOIES 	18,93
		6		
2,90	3,86		  N 42°35,675 E 9°26,288	16,03
		7		
0,43	4,29			15,60
		8		
0,29	4,575		DEBUT ZONE ETALONNAGE DEPART / START  N 42°36,025 E 9°21,585	15,32
		9		
6,886	11,461		ETALONNAGE 6,886 KM ZONE ETALONNAGE FIN / END DEVANT PANNEAU  	8,43
		10		

ETAPE 3 BORGIO - CALVI

4ème SECTION **BORGIO - LA PORTA**
SECTEUR DE LIAISON N° 11 BORGIO SORTIE PARC FERME - MURATO






DISTANCE	19,89 km
TEMPS IMPARTI	0h40
MOYENNE	23,87 kmh

DISTANCE		DIRECTION	INFORMATIONS	DISTANCE
PARTIELLE	TOTALE			REGRESSIVE
2,37	13,83	D5  11	  N 42°36,025 E 9°21,585	6,06
4,12	17,95	  12		1,94
0,85	18,80	 13	VILLAGE	1,09
1,09	19,89	 14	  CH 7 / TC 7 A DROITE APRES PONT N 42°34.438 E 9°19.134	0,00

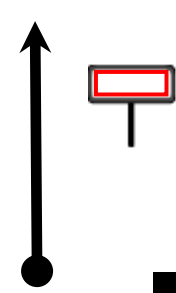

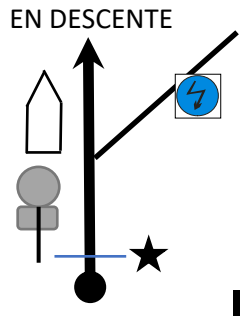

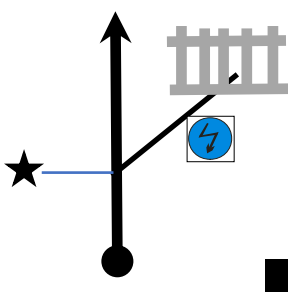

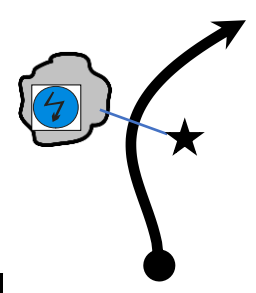

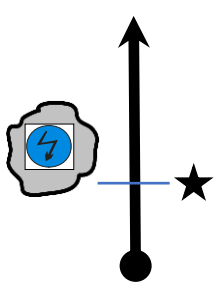

ETAPE 3 BORGIO - CALVI

4ème SECTION		BORGIO - LA PORTA		DISTANCE	39,96 km
SECTEUR DE LIAISON N° 12 MURATO - PONT St. LAURENT				TEMPS IMPARTI	1h00
ES N° 7		MURATO - PONTE NUOVO 23,436 km		MOYENNE	39,96 kmh
DISTANCE		DIRECTION	INFORMATIONS		DISTANCE
PARTIELLE	TOTALE				REGRESSIVE
0,000	0,000			DEPART / START ES 7 DEVANT CIMETIERE N 42°34,402 E 9°19,104	39,96
1,256	1,256			INTER 1 N 42°34,212 E 9°18,343	38,70
1,749	3,005			INTER 2 BERGERIE A DROITE N 42°33,821 E 9°18,853	36,96
1,470	4,475			INTER 3 <div style="border: 1px solid black; background-color: #8B4513; color: white; padding: 5px; text-align: center;"> RANCH CORSICAN BUFFALO </div> N 42°33,727 E 9°18,391	35,49
2,369	6,844			INTER 4 N 42°32,779 E 9°18,144	33,12

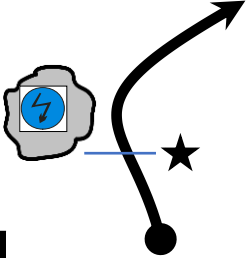

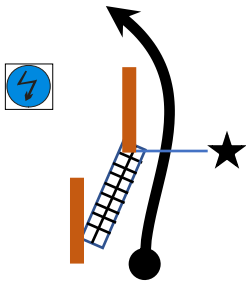

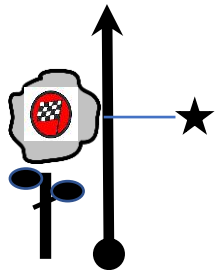

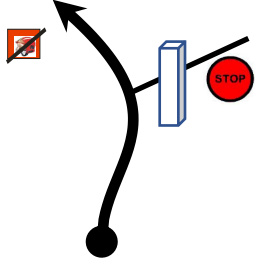


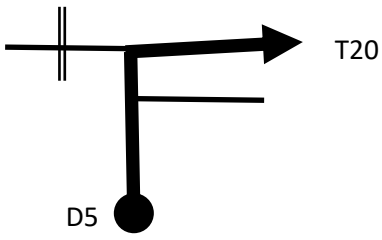
ETAPE 3 BORGIO - CALVI

4ème SECTION		BORGIO - LA PORTA		DISTANCE	39,96 km
SECTEUR DE LIAISON N° 12 MURATO - PONT St. LAURENT				TEMPS IMPARTI	1h00
ES N° 7		MURATO - PONTE NUOVO 23,436 km		MOYENNE	39,96 kmh
DISTANCE		DIRECTION		INFORMATIONS	
PARTIELLE	TOTALE			DISTANCE	
				REGRESSIVE	
1,286	8,130	6	15,306	 INTER 5 GRAND TP AU COL N 42°32,309 E 9°17,780	31,83
1,898	10,028	7	13,408	 INTER 6 PISTE A DROITE DANS EPINGLE N 42°31,772 E 9°16,932	29,93
2,016	12,044	8	11,392	 INTER 7 AU PYLONE EDF EN BETON (1er / first) N 42°31,890 E 9°17,970	27,92
0,148	12,192	9	11,244	 INTER 8 D5 N 42°31,818 E 9°17,987	27,77
1,259	13,451	10	9,985	 INTER 9 N 42°31,540 E 9°17,509	26,51

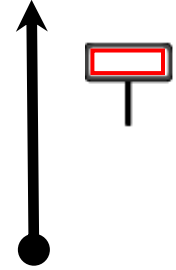

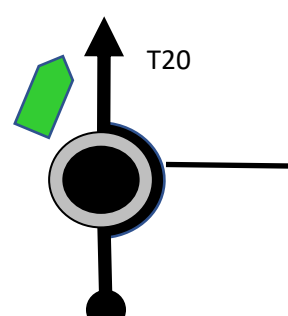
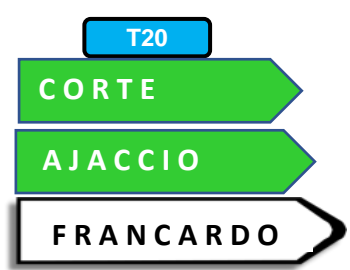


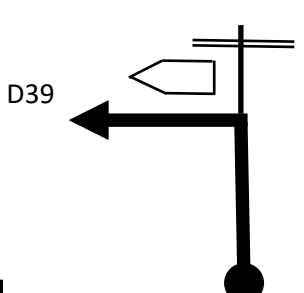

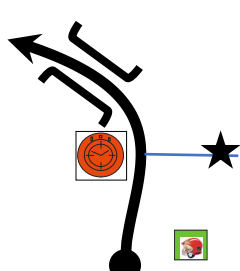


ETAPE 3 BORGIO - CALVI

4ème SECTION		BORGIO - LA PORTA		DISTANCE	39,96 km
SECTEUR DE LIAISON N° 12 MURATO - PONT St. LAURENT				TEMPS IMPARTI	1h00
ES N° 7		MURATO - PONTE NUOVO 23,436 km		MOYENNE	39,96 kmh
DISTANCE		DIRECTION	INFORMATIONS	DISTANCE	
PARTIELLE	TOTALE			REGRESSIVE	
1,393	14,844			25,12	8,592
0,390	15,234	<p style="text-align: center;">D5 EN DESCENTE</p> 		24,73	8,202
2,193	17,427			22,53	6,009
0,938	18,365			21,60	5,071
2,455	20,820			19,14	2,616

ETAPE 3 BORGIO - CALVI

4ème SECTION		BORGIO - LA PORTA		DISTANCE	39,96 km
SECTEUR DE LIAISON N° 12 MURATO - PONT St. LAURENT				TEMPS IMPARTI	1h00
ES N° 7		MURATO - PONTE NUOVO 23,436 km		MOYENNE	39,96 kmh
DISTANCE		DIRECTION	INFORMATIONS	DISTANCE	
PARTIELLE	TOTALE			REGRESSIVE	
1,231	22,051	 <div style="display: flex; justify-content: space-between; width: 100%;"> 16 1,385 </div>	 INTER 13 N 42°29,882 E 9°17,554	17,91	
1,076	23,127	 <div style="display: flex; justify-content: space-between; width: 100%;"> 17 0,309 </div>	 INTER 14 N 42°29,736 E 9°16,954	16,83	
0,309	23,436	 <div style="display: flex; justify-content: space-between; width: 100%;"> 18 0,000 </div>	 ARRIVEE / END ES 7 SUR TP A GAUCHE APRES POTEAU N 42°29,634 E 9°17,025	16,52	
0,493	23,929	 <div style="display: flex; justify-content: space-between; width: 100%;"> 19 </div>	  POINT STOP PISTE A DROITE AVEC BORNE EDF N 42°29,410 E 9°17,011	16,03	
0,36	24,29	 <div style="display: flex; justify-content: space-between; width: 100%;"> 20 </div>	 A DROITE T20	15,67	

ETAPE 3 BORGIO - CALVI

4ème SECTION		BORGIO - LA PORTA		DISTANCE	39,96 km
SECTEUR DE LIAISON N° 12 MURATO - PONT St. LAURENT				TEMPS IMPARTI	1h00
ES N° 7		MURATO - PONTE NUOVO 23,436 km		MOYENNE	39,96 kmh
DISTANCE		DIRECTION	INFORMATIONS	DISTANCE	
PARTIELLE	TOTALE			REGRESSIVE	
7,50	31,79			21	8,17
0,70	32,49			22	7,47
0,26	32,75			23	7,21
4,65	37,40		 <p style="text-align: center; font-size: small;">N 42°25,516 E 9°12,021</p>	24	2,56
2,56	39,96		  <p style="text-align: center; font-weight: bold;">CH 8 / TC 8</p> <p style="text-align: center; font-weight: bold;">AVANT PONT</p> <p style="text-align: center; font-size: small;">N 42°26,037 E 9°13,382</p>	25	0,00

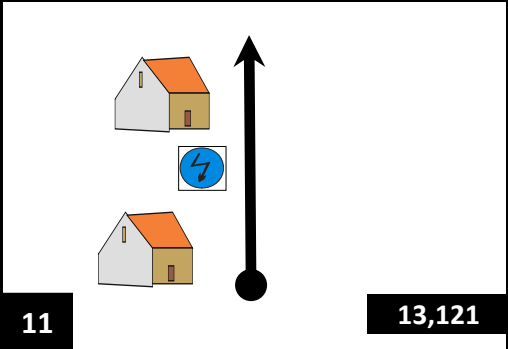

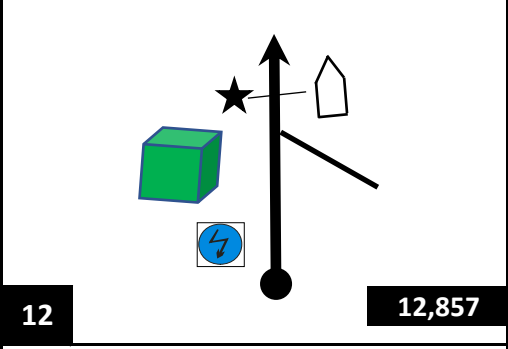

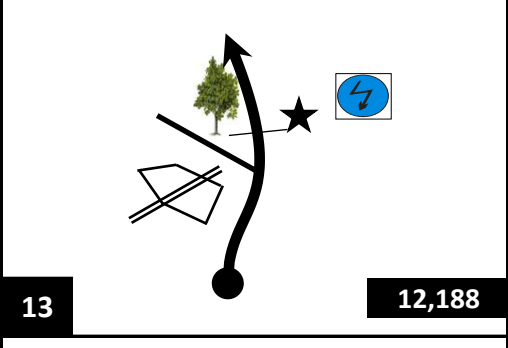


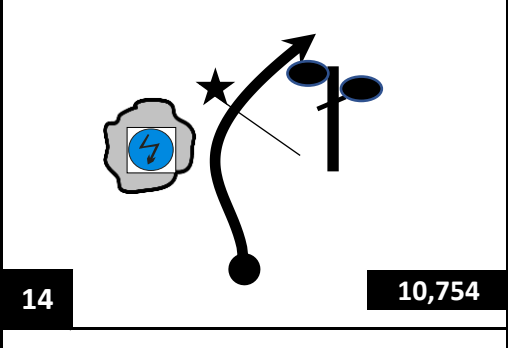

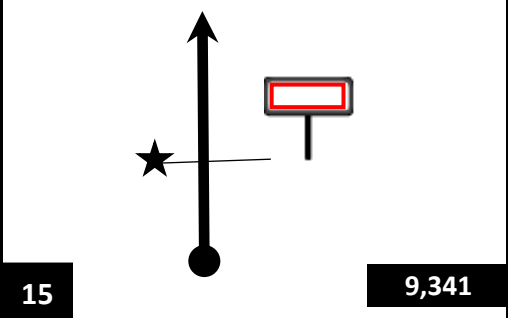

ETAPE 3 BORGIO - CALVI

4ème SECTION		BORGIO - LA PORTA		DISTANCE	43,87 km
SECTEUR DE LIAISON N° 13 PONT DE SAINT LAURENT - LA PORTA				TEMPS IMPARTI	1h00
ES N° 8		PONT DE SAINT LAURENT - MOROSAGLIA 26,940 km		MOYENNE	43,87 kmh
DISTANCE		DIRECTION	INFORMATIONS	DISTANCE	
PARTIELLE	TOTALE			REGRESSIVE	
0,000	0,000		<p>DEPART / START ES 8</p> <p>PETIT ROCHER A DROITE</p> <p>N 42°26,094 E 9°13,403</p>	43,87	
1,736	1,736		<p>INTER 1</p> <p>PISTE EN DESCENTE APRES PONT</p> <p>N 42°26,082 E 9°14,579</p>	42,13	
2,508	4,244		<p>INTER 2</p> <p style="text-align: center;">D 39</p> <p style="text-align: center;">SAN LORENZO 8</p> <p style="text-align: center;">C A M B I A 13</p> <p style="text-align: center;">C A R T I G A S I 15</p> <p>N 42°25,249 E 9°15,210</p>	39,63	
1,608	5,852		<p>INTER 3</p> <p>TP A DROITE AU PIN</p> <p>N 42°24,662 E 9°15,407</p>	38,02	
1,232	7,084		<p>INTER 4</p> <p>PISTE VERS BERGERIE</p> <p>N 42°24,053 E 9°15,481</p>	36,79	

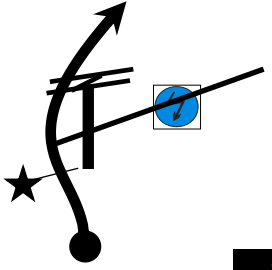

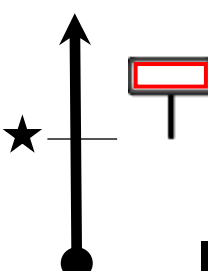

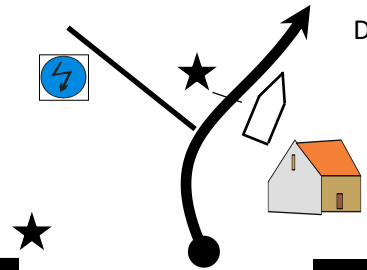

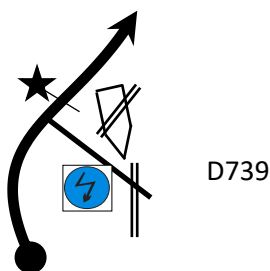
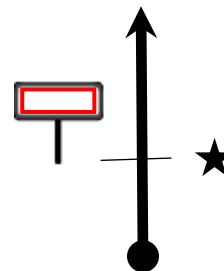

ETAPE 3 BORGIO - CALVI

4ème SECTION		BORGIO - LA PORTA		DISTANCE	43,87 km
SECTEUR DE LIAISON N° 13 PONT DE SAINT LAURENT - LA PORTA				TEMPS IMPARTI	1h00
ES N° 8		PONT DE SAINT LAURENT - MOROSAGLIA 26,940 km		MOYENNE	43,87 kmh
DISTANCE		DIRECTION	INFORMATIONS	DISTANCE	
PARTIELLE	TOTALE			REGRESSIVE	
1,570	8,654		<p style="text-align: center;">INTER 5</p> <p style="text-align: center;">N 42°23,364 E 9°15,495</p>	35,22	<div style="display: flex; justify-content: space-between; width: 100%;"> 6 18,286 </div>
1,777	10,431		<p style="text-align: center;">INTER 6</p> <p style="text-align: center;">MUR A GAUCHE</p> <p style="text-align: center;">N 42°23,133 E 9°16,471</p>	33,44	<div style="display: flex; justify-content: space-between; width: 100%;"> 7 16,509 </div>
1,368	11,799		<div style="border: 2px solid red; border-radius: 15px; padding: 10px; text-align: center; width: 100%;"> <p style="margin: 0;">SAN LORENZO</p> </div>	32,07	<div style="display: flex; justify-content: space-between; width: 100%;"> 8 15,141 </div>
0,055	11,854		<p style="text-align: center;">INTER 7</p> <div style="border: 1px solid black; padding: 5px; margin: 5px;"> <p style="text-align: center; background-color: yellow; margin: 0;">D 39</p> <p style="margin: 0;">SAN LORENZO 1</p> <p style="margin: 0;">CAMBIA 5</p> <p style="margin: 0;">CARTIGASI 8</p> </div> <p style="text-align: center;">N 42°23,050 E 9°17,226</p>	32,02	<div style="display: flex; justify-content: space-between; width: 100%;"> 9 15,086 </div>
0,305	12,159		<p style="text-align: center;">INTER 8</p> <div style="border: 1px solid black; padding: 5px; margin: 5px;"> <p style="text-align: center; background-color: yellow; margin: 0;">D 639</p> <p style="margin: 0;">1 SAN LORENZO</p> <p style="margin: 0;">3 SALICETO</p> </div> <p style="text-align: center;">N 42°22,934 E 9°17,265</p>	31,71	<div style="display: flex; justify-content: space-between; width: 100%;"> 10 14,781 </div>

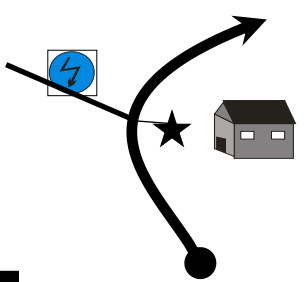

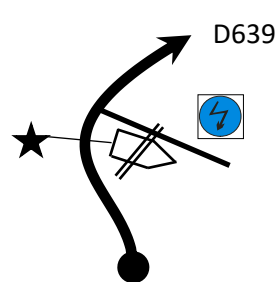


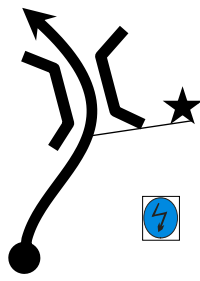

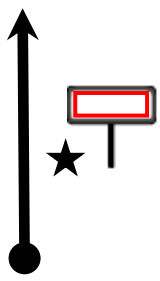
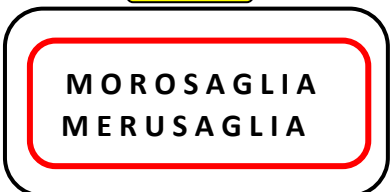
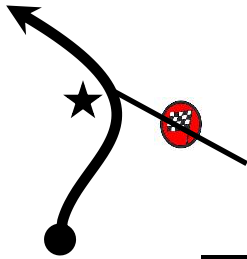

ETAPE 3 BORGIO - CALVI

4ème SECTION		BORGIO - LA PORTA		DISTANCE	43,87 km
SECTEUR DE LIAISON N° 13 PONT DE SAINT LAURENT - LA PORTA				TEMPS IMPARTI	1h00
ES N° 8		PONT DE SAINT LAURENT - MOROSAGLIA 26,940 km		MOYENNE	43,87 kmh
DISTANCE		DIRECTION	INFORMATIONS	DISTANCE	
PARTIELLE	TOTALE			REGRESSIVE	
1,660	13,819		 <p style="text-align: center;">INTER 9</p> <p style="text-align: center;">N 42°23,281 E 9°17,280</p>	30,05	
0,264	14,083		 <p style="text-align: center;">INTER SECURITE POSTE EDF VERT</p> <p style="text-align: center;">N 42°23,298 E 9°17,181</p>	29,79	
0,669	14,752		 <p style="text-align: center;">INTER 10</p>  <p style="text-align: center;">N 42°23,444 E 9°16,947</p>	29,12	
1,434	16,186		 <p style="text-align: center;">INTER 11</p> <p style="text-align: center;">N 42°23,905 E 9°16,785</p>	27,68	
1,413	17,599			26,27	

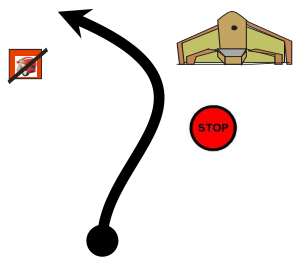


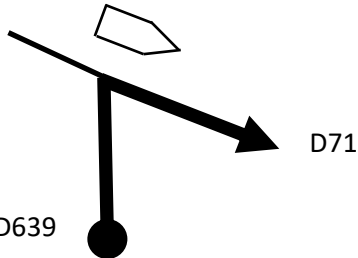

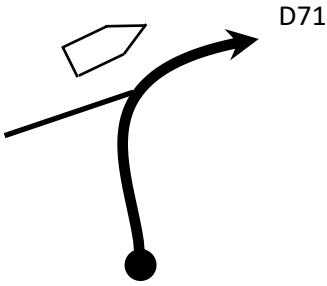
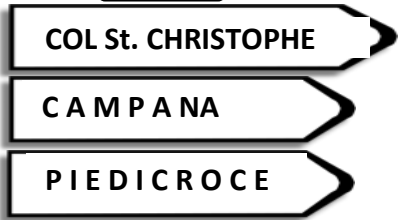
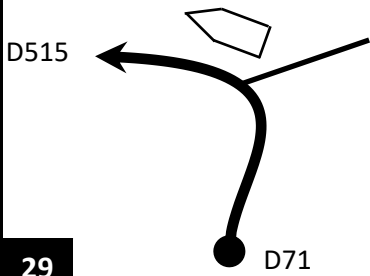

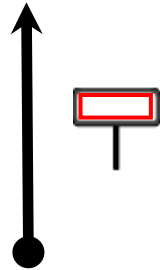

ETAPE 3 BORGIO - CALVI

4ème SECTION		BORGIO - LA PORTA		DISTANCE	43,87 km
SECTEUR DE LIAISON N° 13 PONT DE SAINT LAURENT - LA PORTA				TEMPS IMPARTI	1h00
ES N° 8		PONT DE SAINT LAURENT - MOROSAGLIA 26,940 km		MOYENNE	43,87 kmh
DISTANCE		DIRECTION	INFORMATIONS	DISTANCE	
PARTIELLE	TOTALE			REGRESSIVE	
0,480	18,079		 INTER 12 N 42°23,980 E 9°17,756	25,79	8,861
1,625	19,704		 GAVIGNANO	24,17	7,236
0,274	19,978		 INTER 13 N 42°24,719 E 9°16,941	23,89	6,962
0,946	20,924		 INTER 14 N 42°25,138 E 9°17,447	22,95	6,016
2,206	23,130		 CASTINETA	20,74	3,810

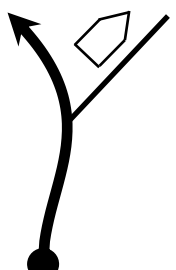
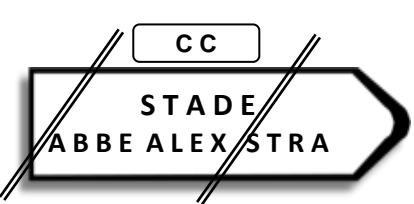
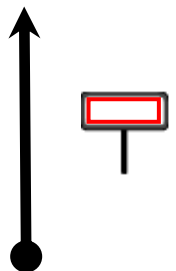

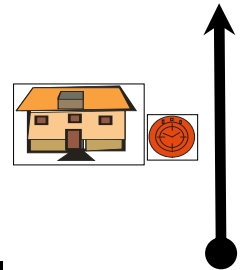

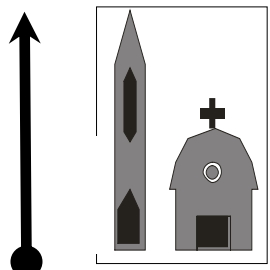
ETAPE 3 BORGIO - CALVI

4ème SECTION		BORGIO - LA PORTA		DISTANCE	43,87 km
SECTEUR DE LIAISON N° 13 PONT DE SAINT LAURENT - LA PORTA				TEMPS IMPARTI	1h00
ES N° 8		PONT DE SAINT LAURENT - MOROSAGLIA 26,940 km		MOYENNE	43,87 kmh
DISTANCE		DIRECTION	INFORMATIONS	DISTANCE	
PARTIELLE	TOTALE			REGRESSIVE	
0,095	23,225		 <p style="text-align: center;">INTER 15</p> <p style="text-align: center;">MAISON PORTAIL MARRON</p> <p style="text-align: center;">N 42°25,392 E 9°17,761</p>	20,65	
0,294	23,519		 <p style="text-align: center;">INTER 16</p>  <p style="text-align: center;">N 42°25,502 E 9°17,853</p>	20,35	
2,074	25,593		 <p style="text-align: center;">INTER 17</p> <p style="text-align: center;">N 42°25,696 E 9°18,774</p>	18,28	
0,875	26,468		<p style="text-align: center;">D 639</p> 	17,40	
0,472	26,940		 <p style="text-align: center;">ARRIVEE / END ES 7</p> <p style="text-align: center;">ROUTE EN MONTEE A DROITE</p> <p style="text-align: center;">N 42°26,186 E 9°18,521</p>	16,93	

ETAPE 3 BORGIO - CALVI

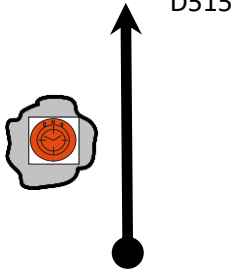

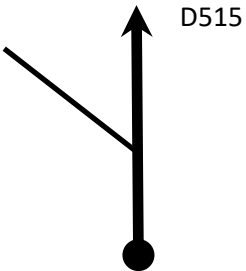



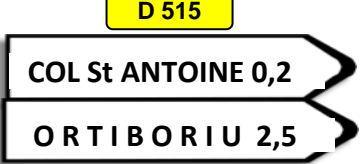
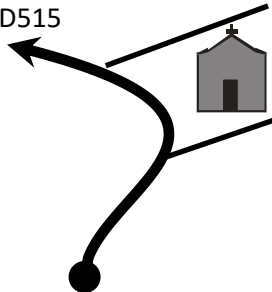
4ème SECTION		BORGIO - LA PORTA		DISTANCE	43,87 km
SECTEUR DE LIAISON N° 13 PONT DE SAINT LAURENT - LA PORTA				TEMPS IMPARTI	1h00
ES N° 8		PONT DE SAINT LAURENT - MOROSAGLIA 26,940 km		MOYENNE	43,87 kmh
DISTANCE		DIRECTION	INFORMATIONS	DISTANCE	
PARTIELLE	TOTALE			REGRESSIVE	
0,273	27,213	 <div style="background-color: black; color: white; padding: 2px; display: inline-block; margin-top: 5px;">26</div>	  POINT STOP A LA FONTAINE N 42°26,290 E 9°18,469	16,66	
0,29	27,50	 <div style="background-color: black; color: white; padding: 2px; display: inline-block; margin-top: 5px;">27</div>	<div style="background-color: yellow; padding: 2px; display: inline-block; margin-bottom: 5px;">D 71</div>  N 42°26,224 E 9°18,311	16,37	
4,24	31,74	 <div style="background-color: black; color: white; padding: 2px; display: inline-block; margin-top: 5px;">28</div>	<div style="background-color: yellow; padding: 2px; display: inline-block; margin-bottom: 5px;">D 71</div>  N 42°26,224 E 9°18,311	12,13	
3,89	35,63	 <div style="background-color: black; color: white; padding: 2px; display: inline-block; margin-top: 5px;">29</div>	<div style="background-color: yellow; padding: 2px; display: inline-block; margin-bottom: 5px;">D 515</div>  N 42°24,082 E 9°21,066	8,24	
2,69	38,32	 <div style="background-color: black; color: white; padding: 2px; display: inline-block; margin-top: 5px;">30</div>	<div style="background-color: yellow; padding: 2px; display: inline-block; margin-bottom: 5px;">D 515</div>  N 42°24,082 E 9°21,066	5,55	

ETAPE 3 BORGIO - CALVI

4ème SECTION		BORGIO - LA PORTA		DISTANCE	43,87 km
SECTEUR DE LIAISON N° 13 PONT DE SAINT LAURENT - LA PORTA				TEMPS IMPARTI	1h00
ES N° 8		PONT DE SAINT LAURENT - MOROSAGLIA 26,940 km		MOYENNE	43,87 kmh
DISTANCE		DIRECTION	INFORMATIONS	DISTANCE	
PARTIELLE	TOTALE			REGRESSIVE	
1,05	39,37			4,50	
4,40	43,77			0,10	
0,10	43,87		 <p style="text-align: right; margin-right: 20px;">CH 8A / TC 8A</p> <p style="text-align: center;">ENTREE PARC REGROUPEMENT DEVANT LA POSTE</p> <p style="text-align: center; font-size: small;">N 42°25,296 E 9°21,197</p>	0,00	
		<p style="margin-bottom: 5px;">D515</p> 	<p style="text-align: center;">PARC REGROUPEMENT</p> <p style="text-align: center;">PLACE DE L'EGLISE</p>		
				0,00	

ETAPE 3 BORGIO - CALVI

5ème SECTION	LA PORTA - CALVI	DISTANCE	17,20 km
SECTEUR DE LIAISON N° 14 LA PORTA - CAMPILE		TEMPS IMPARTI	0h30
		MOYENNE	34,40 kmh

DISTANCE		DIRECTION	INFORMATIONS	DISTANCE
PARTIELLE	TOTALE			REGRESSIVE
0,00	0,00		 <p style="text-align: center;">CH 8B / TC 8B</p> <p style="text-align: center;">SORTIE PARC DE REGROUPEMENT</p> <p style="text-align: center;">N 42°25,413 E 9°21,111</p>	17,20
1,57	1,57		<p style="text-align: center;">TD MR</p>	15,63
4,02	5,59			11,61
2,23	7,82			9,38
0,25	8,07		<p style="text-align: center;">COL ST ANTOINE</p>	9,13

ASSISTANCE INTERDITE

ETAPE 3 BORGIO - CALVI

5ème SECTION

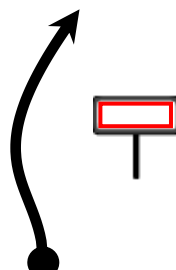
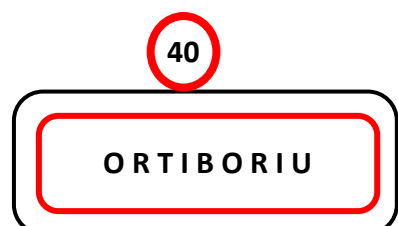
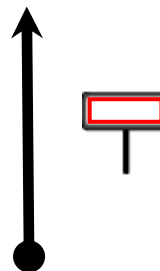
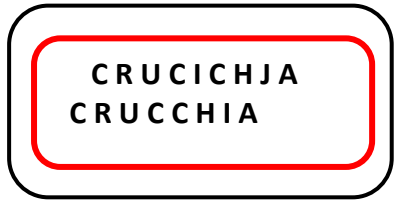
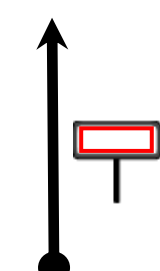
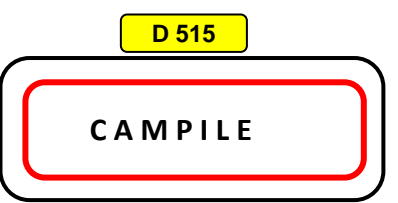
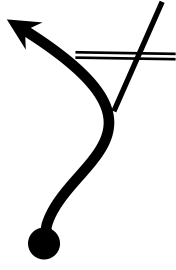
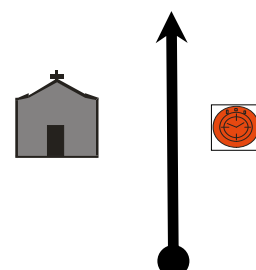
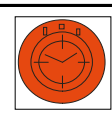
LA PORTA - CALVI

DISTANCE 17,20 km

SECTEUR DE LIAISON N° 14 LA PORTA - CAMPILE

TEMPS IMPARTI 0h30

MOYENNE 34,40 kmh

DISTANCE		DIRECTION	INFORMATIONS	DISTANCE
PARTIELLE	TOTALE			REGRESSIVE
1,68	9,75			7,45
3,01	12,76			4,44
3,73	16,49			0,71
0,67	17,16		A GAUCHE DANS VILLAGE	0,04
0,04	17,20		 <p>CH 9 / TC 9</p> <p>DEVANT LA CHAPELLE</p> <p>N 42°29,537 E 9°21,424</p>	0,00

ASSISTANCE INTERDITE

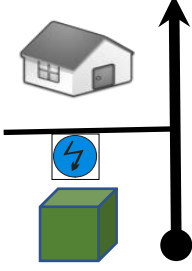

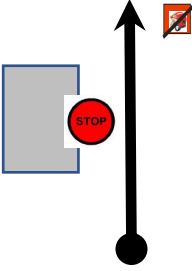

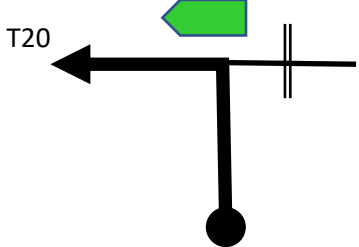

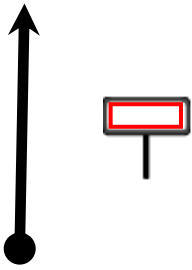

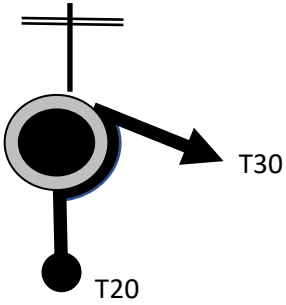
ETAPE 3 BORGIO - CALVI

5ème SECTION		LA PORTA - CALVI		DISTANCE	32,31 km
SECTEUR DE LIAISON N° 15 CAMPILE - PIETRALBA				TEMPS IMPARTI	0h50
ES N° 9		CAMPILE - PONTE NUOVO 13,339 km		MOYENNE	38,77 kmh
DISTANCE		DIRECTION	INFORMATIONS	DISTANCE	
PARTIELLE	TOTALE			REGRESSIVE	
0,000	0,000	<p style="text-align: center;">D515</p>	<p>DEPART / START ES 9</p> <p>DEBUT PLACE DE L'EGLISE</p> <p>N 42°29,541 E 9°21,391</p>	32,31	
0,421	0,421	<p style="text-align: center;">D15B</p>	<p>INTER 1</p> <p style="text-align: center;">D 15B</p> <p style="text-align: center;">6 BISINCHI</p> <p>N 42°29,573 E 9°21,127</p>	31,89	
2,031	2,452		<p>INTER 2</p> <p>PETIT CHEMIN A GAUCHE</p> <p>N 42°29,629 E 9°19,995</p>	29,86	
1,806	4,258		<p>INTER 3</p> <p>A LA BERGERIE</p> <p>N 42°29,404 E 9°19,132</p>	28,05	
1,051	5,309		<p>INTER 4</p> <p>!!! EN DESCENTE</p> <p>N 42°29,034 E 9°19,453</p>	27,00	

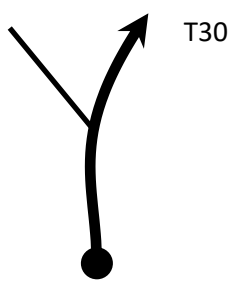
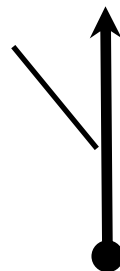
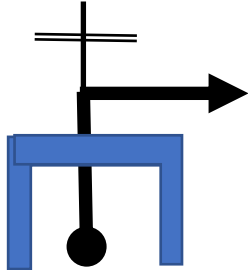
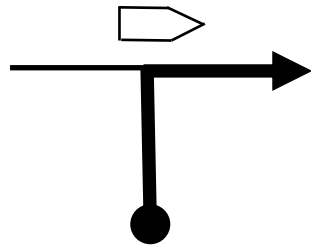

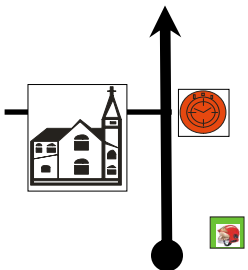


ETAPE 3 BORGIO - CALVI

5ème SECTION		LA PORTA - CALVI		DISTANCE	32,31 km
SECTEUR DE LIAISON N° 15 CAMPILE - PIETRALBA				TEMPS IMPARTI	0h50
ES N° 9		CAMPILE - PONTE NUOVO 13,339 km		MOYENNE	38,77 kmh
DISTANCE		DIRECTION	INFORMATIONS	DISTANCE	
PARTIELLE	TOTALE			REGRESSIVE	
0,808	6,117		<p style="text-align: center;">INTER 5</p> <p style="text-align: center;">N 42°28,850 E 9°19,273</p>	26,19	
		6	7,222		
2,212	8,329		<p style="text-align: center;">INTER 6</p> <p style="text-align: center;">A LA CITERNE</p> <p style="text-align: center;">N 42°28,642 E 9°19,003</p>	23,98	
		7	5,010		
1,842	10,171		<p style="text-align: center;">INTER 7</p> <p style="text-align: center;">U FORNU</p> <p style="text-align: center;">N 42°28,930 E 9°18,787</p>	22,14	
		8	3,168		
2,133	12,304		<p style="text-align: center;">INTER 8</p> <p style="text-align: center;">PRADALE</p> <p style="text-align: center;">N 42°29,100 E 9°17,946</p>	20,01	
		9	1,035		
1,035	13,339		<p style="text-align: center;">ARRIVEE / END ES 9</p> <p style="text-align: center;">AVANT PONT</p> <p style="text-align: center;">N 42°29,276 E 9°17,273</p>	18,97	
		10	0,000		

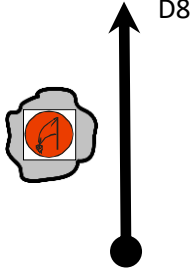


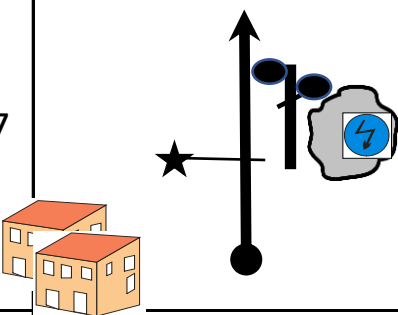

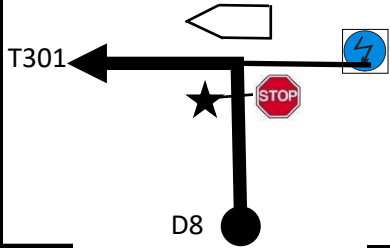



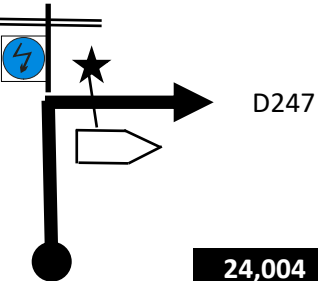

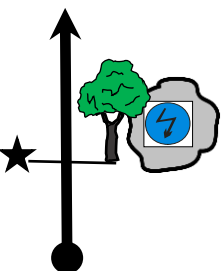

ETAPE 3 BORGIO - CALVI

5ème SECTION		LA PORTA - CALVI		DISTANCE	32,31 km
SECTEUR DE LIAISON N° 15 CAMPILE - PIETRALBA				TEMPS IMPARTI	0h50
ES N° 9		CAMPILE - PONTE NUOVO 13,339 km		MOYENNE	38,77 kmh
DISTANCE		DIRECTION	INFORMATIONS	DISTANCE	
PARTIELLE	TOTALE			REGRESSIVE	
0,35	13,69	 11	 INTER 9 N 42°29,209 E 9°17,044	18,62	
0,21	13,90	 12	 POINT STOP AU PARKING N 42°29,159 E 9°16,905	18,41	
0,06	13,96	 13	 T20 N 42°29,152 E 9°16,869	18,35	
7,32	21,28	 14	 PONTE LECCIA	11,03	
0,69	21,97	 15		10,34	

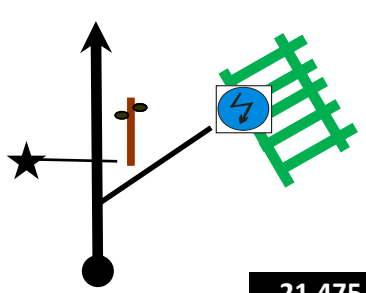

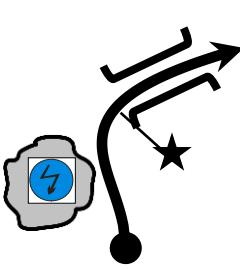

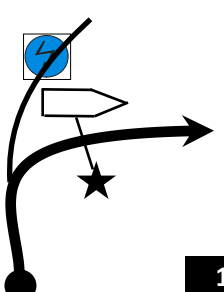


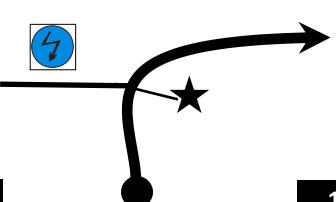

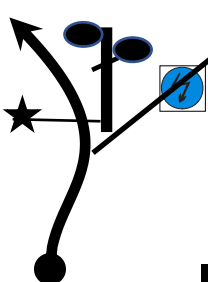

ETAPE 3 BORGIO - CALVI

5ème SECTION		LA PORTA - CALVI		DISTANCE	32,31 km
SECTEUR DE LIAISON N° 15 CAMPILE - PIETRALBA				TEMPS IMPARTI	0h50
ES N° 9		CAMPILE - PONTE NUOVO 13,339 km		MOYENNE	38,77 kmh
DISTANCE		DIRECTION	INFORMATIONS	DISTANCE	
PARTIELLE	TOTALE			REGRESSIVE	
2,55	24,52		TD MR	7,79	
16					
3,41	27,93		TD MR	4,38	
17					
4,08	32,01		!!! A DROITE APRES PONT	0,30	
18					
0,07	32,08			0,23	
19					
0,23	32,31		  CH 10 / TC 10 A L'EGLISE	0,00	
20			N 42°32,330 E 9°11,014	PAGE 70	

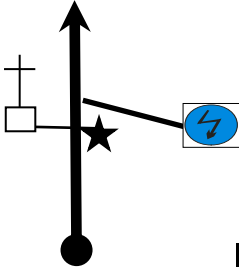

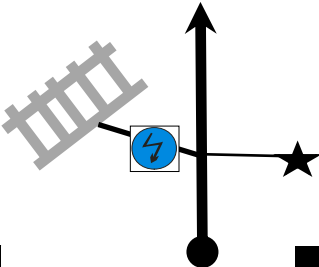

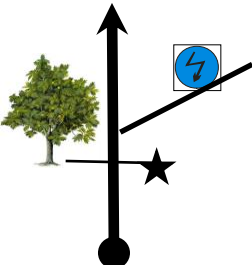

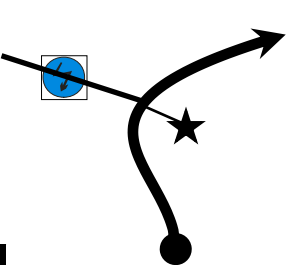

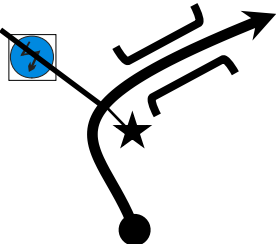

ETAPE 3 BORGIO - CALVI

5ème SECTION		LA PORTA - CALVI		DISTANCE	75,17 km
SECTEUR DE LIAISON N° 16 PIETRALBA - CALVI (FIN D'ETAPE				TEMPS IMPARTI	1h50
ES N° 10		PIETRALBA - PALASCA 28,734 km		MOYENNE	41,60kmh
DISTANCE		DIRECTION		INFORMATIONS	
PARTIELLE	TOTALE				
				DISTANCE	REGRESSIVE
0,000	0,000	1		  DEPART / START ES 10	75,17
		N 42°32,276 E 9°10,978			
1,987	1,987	2		 INTER 1	73,18
		N 42°31,559 E 9°10,432			
1,318	3,305	3		 INTER 2  	71,87
		N 42°31,102 E 9°10,082			
1,425	4,730	4		 INTER 3	70,44
		N 42°30,570 E 9°10,533			
1,783	6,513	5		 INTER 4	68,66
		N 42°30,658 E 9°09,580			

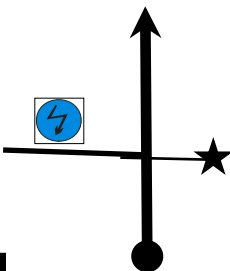

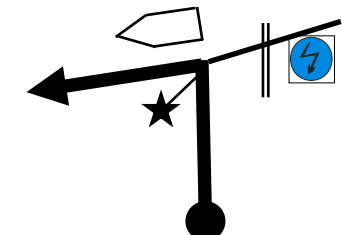

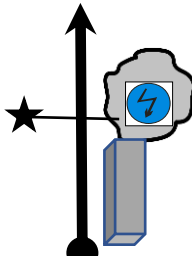

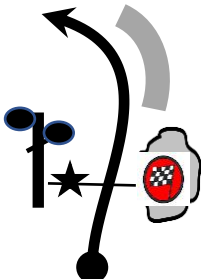




ETAPE 3 BORGIO - CALVI

5ème SECTION		LA PORTA - CALVI		DISTANCE	75,17 km
SECTEUR DE LIAISON N° 16 PIETRALBA - CALVI (FIN D'ETAPE				TEMPS IMPARTI	1h50
ES N° 10		PIETRALBA - PALASCA 28,734 km		MOYENNE	41,60kmh
DISTANCE		DIRECTION	INFORMATIONS	DISTANCE	
PARTIELLE	TOTALE			REGRESSIVE	
0,746	7,259		 <p style="text-align: center;">INTER 5</p> <p style="text-align: center;">N 42°30,748 E 9°09,063</p>	67,91	
		6	21,475		
1,976	9,235		 <p style="text-align: center;">INTER 6</p> <p style="text-align: center;">N 42°30,659 E 9°08,109</p>	65,94	
		7	19,499		
1,100	10,335		 <p style="text-align: center;">INTER 7</p> <div style="text-align: center;">  </div> <p style="text-align: center;">D547</p> <p style="text-align: center;">N 42°30,883 E 9°07,560</p>	64,84	
		8	18,399		
0,662	10,997		 <p style="text-align: center;">INTER 8</p> <p style="text-align: center;">N 42°30,959 E 9°07,218</p>	64,17	
		9	17,737		
1,441	12,438		 <p style="text-align: center;">INTER 9</p> <p style="text-align: center;">N 42°31,384 E 9°07,128</p>	62,73	
		10	16,296		

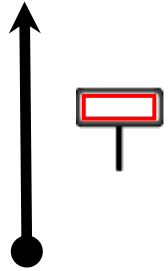

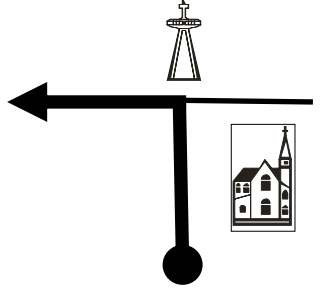
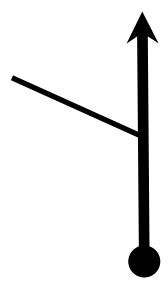
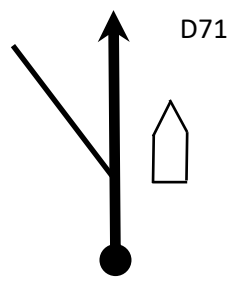

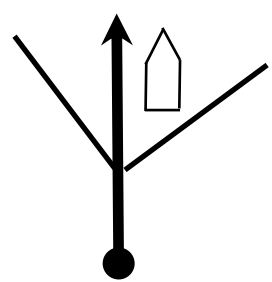
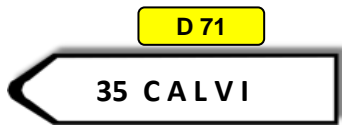
ETAPE 3 BORGIO - CALVI

5ème SECTION		LA PORTA - CALVI		DISTANCE	75,17 km	
SECTEUR DE LIAISON N° 16 PIETRALBA - CALVI (FIN D'ETAPE				TEMPS IMPARTI	1h50	
ES N° 10		PIETRALBA - PALASCA 28,734 km		MOYENNE	41,60kmh	
DISTANCE		DIRECTION	INFORMATIONS	DISTANCE		
PARTIELLE	TOTALE			REGRESSIVE		
1,311	13,749		 INTER SECURITE N 42°31,945 E 9°06,721	11	14,985	61,42
2,856	16,605		 INTER 10 PORTAIL A GAUCHE N 42°32,453 E 9°05,369	12	12,129	58,57
1,750	18,355		 INTER 11 N 42°32,834 E 9°04,481	13	10,379	56,82
2,088	20,443		 INTER 12 X D547 / D963 (NI) N 42°33,462 E 9°03,326	14	8,291	54,73
2,018	22,461		 INTER 13 N 42°33,676 E 9°02,402	15	6,273	52,71

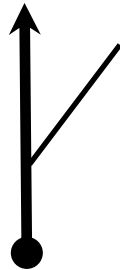
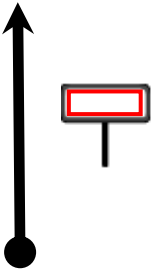
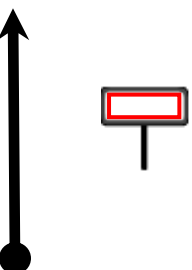
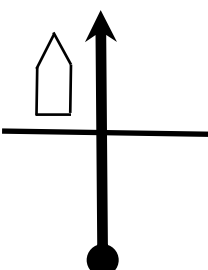
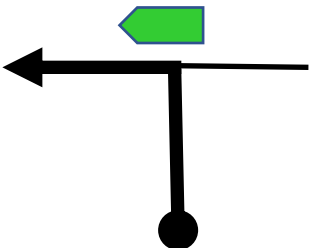
ETAPE 3 BORGIO - CALVI

5ème SECTION		LA PORTA - CALVI		DISTANCE	75,17 km
SECTEUR DE LIAISON N° 16 PIETRALBA - CALVI (FIN D'ETAPE				TEMPS IMPARTI	1h50
ES N° 10		PIETRALBA - PALASCA 28,734 km		MOYENNE	41,60kmh
DISTANCE		DIRECTION	INFORMATIONS	DISTANCE	
PARTIELLE	TOTALE			REGRESSIVE	
1,722	24,183		 <p style="text-align: center;">INTER 14</p> <p style="text-align: center;">N 42°34,323 E 9°02,670</p>	50,99	
		16	4,551		
1,877	26,060		 <p style="text-align: center;">INTER 15</p> <div style="border: 2px solid black; padding: 5px; text-align: center; margin: 10px auto; width: 150px;"> ILE ROUSSE ISULA ROSSA </div> <p style="text-align: center;">N 42°34,977 E 9°03,392</p>	49,11	
		17	2,674		
1,817	27,877		 <p style="text-align: center;">INTER 16</p> <p style="text-align: center;">TERRE PLEIN APRES MURET</p> <p style="text-align: center;">N 42°34,899 E 9°02,475</p>	47,29	
		18	0,857		
0,857	28,734		 <p style="text-align: center;">ARRIVEE / END ES 10</p> <p style="text-align: center;">TERRE PLEIN A DROITE AVANT MURET</p> <p style="text-align: center;">N 42°35,313 E 9°02,306</p>	46,44	
		19	0,000		
0,539	29,273		  <p style="text-align: center;">POINT STOP</p> <div style="border: 2px solid black; padding: 5px; text-align: center; margin: 10px auto; width: 150px;"> PALASCA </div> <p style="text-align: center;">N 42°35,238 E 9°02,023</p>	45,90	
		20			PAGE 74

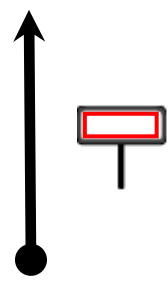



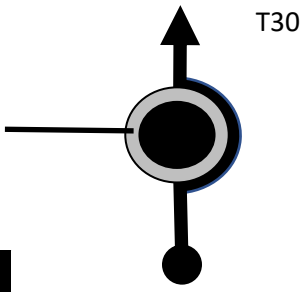
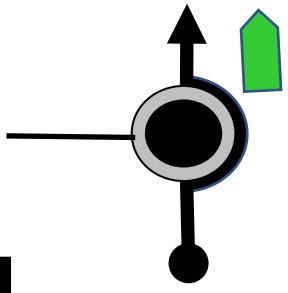

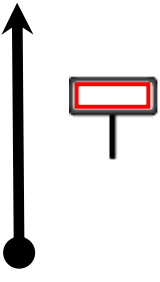

ETAPE 3 BORGIO - CALVI

5ème SECTION		LA PORTA - CALVI		DISTANCE	75,17 km
SECTEUR DE LIAISON N° 16 PIETRALBA - CALVI (FIN D'ETAPE				TEMPS IMPARTI	1h50
ES N° 10		PIETRALBA - PALASCA 28,734 km		MOYENNE	41,60kmh
DISTANCE		DIRECTION	INFORMATIONS	DISTANCE	
PARTIELLE	TOTALE			REGRESSIVE	
2,74	32,01	 21		43,16	
0,55	32,56	 22	A GAUCHE DANS VILLAGE	42,61	
5,14	37,70	 23	TD MR	37,47	
1,65	39,35	 24		35,82	
0,79	40,14	 25		35,03	

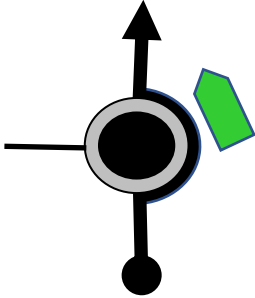

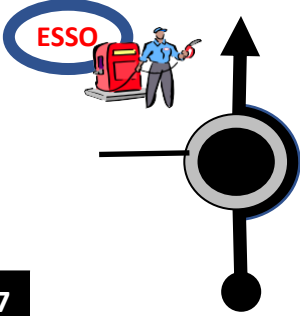
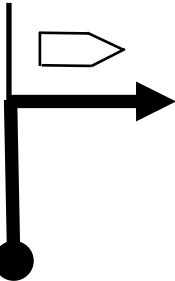



ETAPE 3 BORGIO - CALVI

5ème SECTION		LA PORTA - CALVI		DISTANCE	75,17 km
SECTEUR DE LIAISON N° 16 PIETRALBA - CALVI (FIN D'ETAPE				TEMPS IMPARTI	1h50
ES N° 10		PIETRALBA - PALASCA 28,734 km		MOYENNE	41,60kmh
DISTANCE		DIRECTION	INFORMATIONS	DISTANCE	
PARTIELLE	TOTALE			REGRESSIVE	
9,87	50,01	 <div style="background-color: black; color: white; padding: 2px; width: 20px; margin: 5px auto;">26</div>			25,16
2,72	52,73	 <div style="background-color: black; color: white; padding: 2px; width: 20px; margin: 5px auto;">27</div>	<div style="border: 2px solid red; border-radius: 15px; padding: 10px; width: 150px; margin: 0 auto;"> <p style="text-align: center; margin: 0;">MURO</p> </div>		22,44
2,98	55,71	 <div style="background-color: black; color: white; padding: 2px; width: 20px; margin: 5px auto;">28</div>	<div style="border: 2px solid red; border-radius: 15px; padding: 10px; width: 200px; margin: 0 auto;"> <p style="text-align: center; margin: 0;">AVAPESA</p> </div>		19,46
2,22	57,93	 <div style="background-color: black; color: white; padding: 2px; width: 20px; margin: 5px auto;">29</div>	<div style="text-align: center; margin-bottom: 5px;"> <div style="background-color: yellow; padding: 2px; border: 1px solid black;">D 71</div> </div> <div style="border: 1px solid black; padding: 5px; margin: 0 auto;"> <p style="margin: 0;">CATERI 0,7</p> <p style="margin: 0;">LAVATOGGIO</p> <p style="margin: 0;">CALVI 18</p> </div>		17,24
7,64	65,57	 <div style="background-color: black; color: white; padding: 2px; width: 20px; margin: 5px auto;">30</div>	<div style="text-align: center; margin-bottom: 5px;"> <div style="background-color: blue; color: white; padding: 2px; border: 1px solid black;">T30</div> </div> <div style="border: 1px solid black; padding: 5px; margin: 0 auto;"> <p style="margin: 0; text-align: center;">CALVI</p> <p style="margin: 0; text-align: center;">STA CATALINA</p> </div>		9,60

ETAPE 3 BORGIO - CALVI

5ème SECTION		LA PORTA - CALVI		DISTANCE	75,17 km
SECTEUR DE LIAISON N° 16 PIETRALBA - CALVI (FIN D'ETAPE				TEMPS IMPARTI	1h50
ES N° 10		PIETRALBA - PALASCA 28,734 km		MOYENNE	41,60kmh
DISTANCE		DIRECTION	INFORMATIONS	DISTANCE	
PARTIELLE	TOTALE			REGRESSIVE	
0,03	65,60	 31	 LUMIO	9,57	
4,20	69,80	 32		5,37	
1,02	70,82	 33		4,35	
1,18	72,00	 34	 T30 CALVI	3,17	
1,21	73,21	 35	 CALVI	1,96	

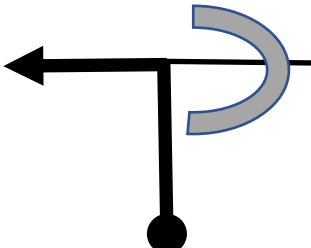
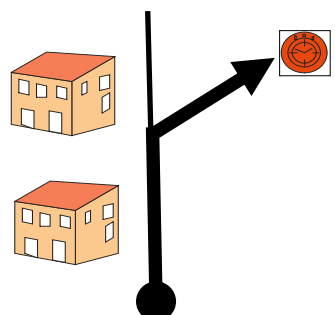

ETAPE 3 BORGIO - CALVI

5ème SECTION		LA PORTA - CALVI		DISTANCE	75,17 km
SECTEUR DE LIAISON N° 16 PIETRALBA - CALVI (FIN D'ETAPE				TEMPS IMPARTI	1h50
ES N° 10		PIETRALBA - PALASCA 28,734 km		MOYENNE	41,60kmh
DISTANCE		DIRECTION	INFORMATIONS	DISTANCE	
PARTIELLE	TOTALE			REGRESSIVE	
0,75	73,96	 <div style="background-color: black; color: white; padding: 2px; width: 20px; margin: 5px auto;">36</div>		1,21	
0,99	74,95	 <div style="background-color: black; color: white; padding: 2px; width: 20px; margin: 5px auto;">37</div>		0,22	
0,17	75,12	 <div style="background-color: black; color: white; padding: 2px; width: 20px; margin: 5px auto;">38</div>		0,05	
0,05	75,17	 <div style="background-color: black; color: white; padding: 2px; width: 20px; margin: 5px auto;">39</div>	 <p style="text-align: center;">CH 10A / TC 10A</p> <p style="text-align: center;">PODIUM FIN D'ETAPE POINTAGE EN AVANCE AUTORISE</p> <p style="text-align: center;">PARC ASSISTANCE 1</p>	0,00	
<p>APRES PASSAGE PODIUM OBLIGATOIRE POUR TOUS LES CONCURRENTS</p> <p>VERS PARC ASSISTANCE 2 POUR VHS ET LEGENDES</p>					

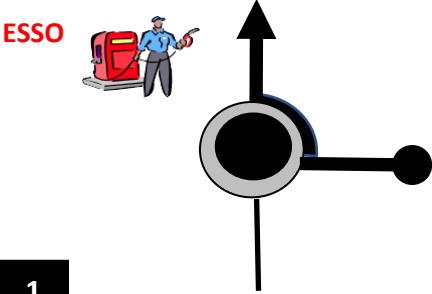
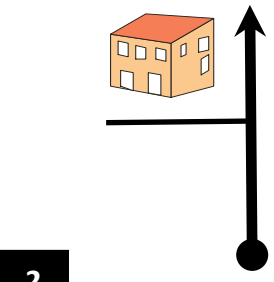
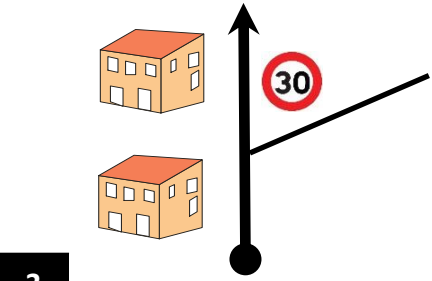
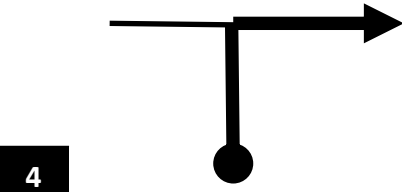
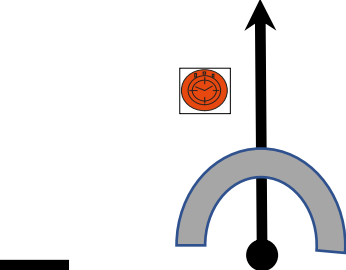

ETAPE 3 BORGIO - CALVI

5ème SECTION		LA PORTA - CALVI		DISTANCE	
SORTIE PODIUM ET VERS ASSISTANCE ET PARC FERME VHRS ET LEGENDE				TEMPS IMPARTI	3h20
				MOYENNE	
DISTANCE		DIRECTION	INFORMATIONS	DISTANCE	
PARTIELLE	TOTALE			REGRESSIVE	
0,00	0,00	<div style="display: flex; align-items: center;"> <div style="margin-right: 10px;"> <p style="color: red; font-weight: bold;">ESSO</p> </div> </div> <div style="text-align: right; margin-top: 10px; background-color: black; color: white; padding: 2px 5px; font-weight: bold;">1</div>	SORTIE ASSISTANCE 1 VERS ASSISTANCE 2 VHRS ET LEGENDE	0,44	
0,31	0,31	<div style="text-align: right; margin-top: 10px; background-color: black; color: white; padding: 2px 5px; font-weight: bold;">2</div>	<div style="border: 1px solid black; padding: 5px; margin-bottom: 5px; display: inline-block;">PORT DE PLAISANCE</div> <div style="border: 1px solid black; padding: 5px; display: inline-block;">OFFICE DE TOURISME</div>	0,13	
0,13	0,44	<div style="text-align: right; margin-top: 10px; background-color: black; color: white; padding: 2px 5px; font-weight: bold;">3</div>	ENTREE PARC ASSISTANCE VHRS ET LEGENDES	0,00	
0,00	0,00	<div style="text-align: right; margin-top: 10px; background-color: black; color: white; padding: 2px 5px; font-weight: bold;">4</div>	SORTIE ASSISTANCE	0,77	
0,29	0,29	<div style="text-align: center; margin-bottom: 10px;"> <p>Bar du Golf</p> </div> <div style="text-align: right; margin-top: 10px; background-color: black; color: white; padding: 2px 5px; font-weight: bold;">5</div>		0,48	

ETAPE 3 BORGIO - CALVI

5ème SECTION		LA PORTA - CALVI		DISTANCE	
SORTIE PODIUM ET VERS ASSISTANCE ET PARC FERME VHRS ET LEGENDE				TEMPS IMPARTI	3h20
				MOYENNE	
DISTANCE		DIRECTION	INFORMATIONS	DISTANCE	
PARTIELLE	TOTALE			REGRESSIVE	
0,22	0,51	 <div style="background-color: black; color: white; padding: 2px; width: 20px; margin: 0 auto;">6</div>			0,26
0,26	0,77	 <div style="background-color: black; color: white; padding: 2px; width: 20px; margin: 0 auto;">7</div>	 <p style="text-align: right; margin: 0;">CH 10B / TC 10B</p> <p style="text-align: center; margin: 0;">VHRS ET LEGENDES ENTREE PARC FERME PARKING CITADELLE POINTAGE EN AVANCE AUTORISE</p>		0,00

ETAPE 3 BORGIO - CALVI

5ème SECTION		LA PORTA - CALVI		DISTANCE	
SORTIE ASSISTANCE VERS PARC FERME VHC				TEMPS IMPARTI	3h20
				MOYENNE	
DISTANCE		DIRECTION		INFORMATIONS	
PARTIELLE	TOTALE			DISTANCE REGRESSIVE	
0,00	0,00	1		SORTIE PARC ASSISTANCE	1,02
0,31	0,31	2		TD MR	0,71
0,25	0,56	3		TD MR	0,46
0,32	0,88	4		A DROITE FACE CITADELLE	0,14
0,14	1,02	5		 <p style="text-align: center;">CH 10B / TC 10B</p> <p style="text-align: center;">ENTREE PARC FERME VHC PARKING PORT</p> <p style="text-align: center; color: red;">POINTAGE EN AVANCE AUTORISE</p>	0,00



21^è TOUR DE CORSE HISTORIQUE

03 - 09 OCTOBRE 2021

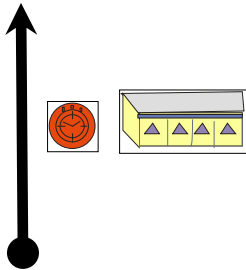

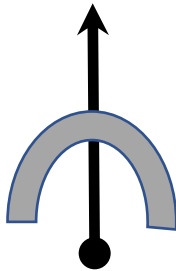
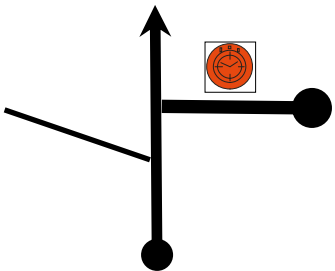


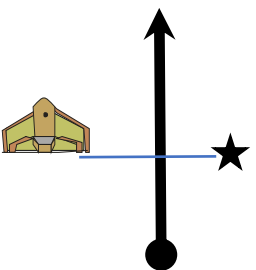
ETAPE 4

CALVI - PROPRIANO







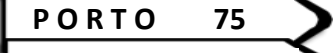

ETAPE 4 CALVI - PROPRIANO

6ème SECTION	CALVI - CARGESE	DISTANCE	3,49 km
SECTEUR DE LIAISON N° 17 CALVI SORTIE PARC FERME - ROUTE NOTRE DAME		TEMPS IMPARTI	0h15
		MOYENNE	13,96 kmh

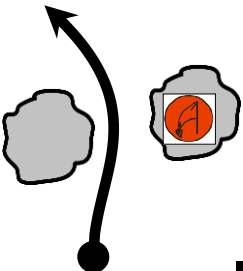


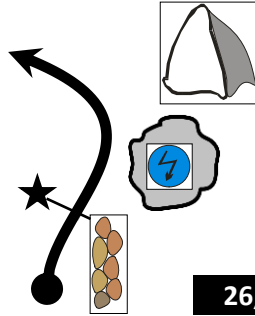

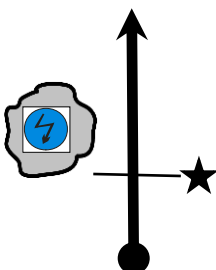

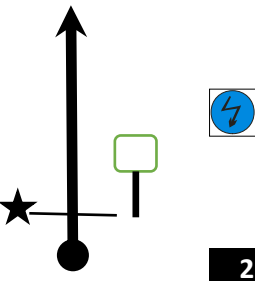

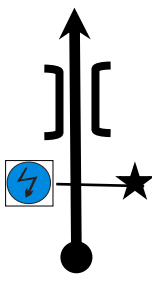

DISTANCE		DIRECTION	INFORMATIONS	DISTANCE
PARTIELLE	TOTALE			REGRESSIVE
0,00	0,00		 <p style="text-align: center;">CH 10C / TC 10C</p> <p style="text-align: center;">SORTIE PARC FERME VHC</p> <p style="text-align: center;">N 42°34,024 E 8°45,619</p>	3,49
0,06	0,06			3,43
0,17	0,23		 <p style="text-align: center;">CH 10C / TC 10C</p> <p style="text-align: center;">SORTIE PARC FERME VHRS ET LEGENDES</p>	3,26
0,611	0,841	<p style="text-align: center;">D81B</p> 	<p style="text-align: center;">DEBUT ZONE ETALONNAGE DEPART / START</p> <p style="text-align: center;">BORNE INCENDIE A DROITE</p>	2,65
2,190	3,031		<p style="text-align: center;">ETALONNAGE 2,190 KM</p> <p style="text-align: center;">ZONE ETALONNAGE FIN / END</p> <p style="text-align: center;">PETITE FONTAINE A GAUCHE</p>	0,46

ETAPE 4 CALVI - PROPRIANO

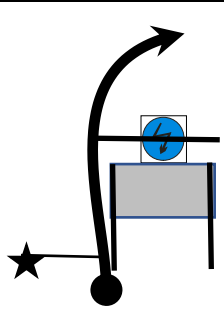

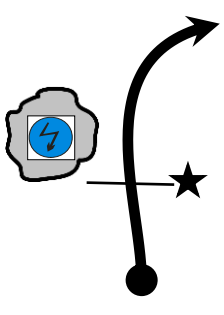

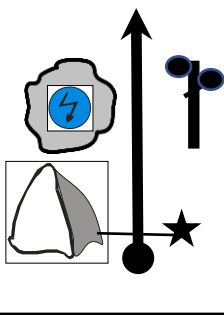

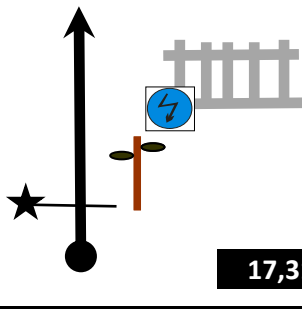

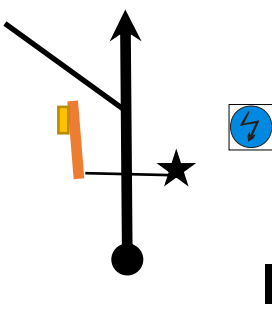

6ème SECTION	CALVI - CARGESE	DISTANCE	3,49 km
SECTEUR DE LIAISON N° 17 CALVI SORTIE PARC FERME - ROUTE NOTRE DAME		TEMPS IMPARTI	0h15
		MOYENNE	13,96 kmh

DISTANCE		DIRECTION	INFORMATIONS	DISTANCE
PARTIELLE	TOTALE			REGRESSIVE
0,46	3,49	 <div style="background-color: black; color: white; padding: 2px; display: inline-block; margin-top: 5px;">6</div>	  CH 11 / TC 11    N 42°33,350 E 8°43,602	0,00

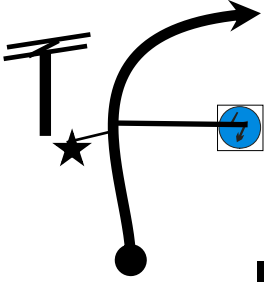

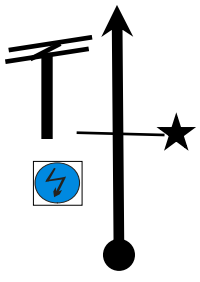

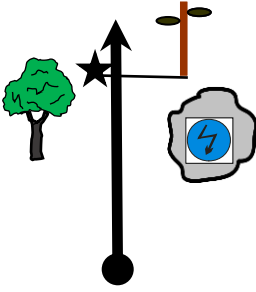

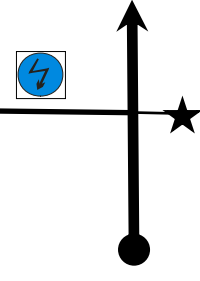

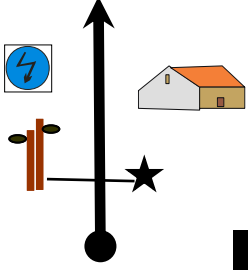

ETAPE 4 CALVI - PROPRIANO

6ème SECTION		CALVI - CARGESE		DISTANCE	31,10 km
SECTEUR DE LIAISON N° 18 NOTRE DAME DE LA SERRA - GALERIA				TEMPS IMPARTI	0h50
ES N° 11		NOTRE DAME DE LA SERRA - FANGO 28,432 km		MOYENNE	37,32 kmh
DISTANCE		DIRECTION	INFORMATIONS	DISTANCE	
PARTIELLE	TOTALE			REGRESSIVE	
0,000	0,000	D81B  1 28,432	  DEPART / START ES 11 N 42°33,369 E 8°43,549	31,10	
1,530	1,530	 2 26,902	 INTER 1 TP AVEC ROCHER N 42°32,850 E 8°43,511	29,57	
1,505	3,035	 3 25,397	 INTER 2 PETIT TP A GAUCHE N 42°32,647 E 8°43,247	28,07	
1,417	4,452	 4 23,980	 INTER 3 CHAMPS DE TIR N 42°32,136 E 8°43,265	26,65	
1,772	6,224	 5 22,208	 INTER 4 A GAUCHE AVANT PONT N 42°31,646 E 8°43,714	24,88	

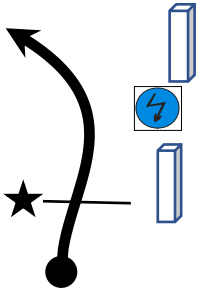

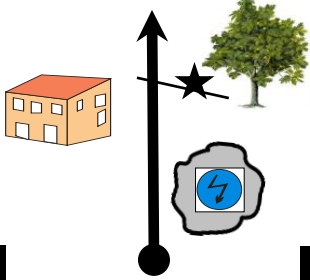

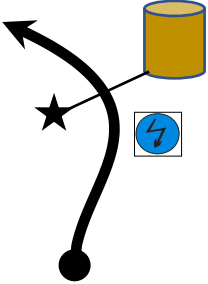

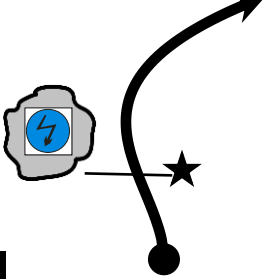

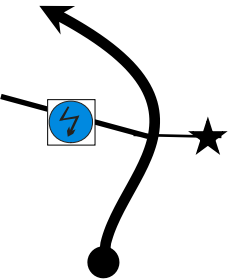

ETAPE 4 CALVI - PROPRIANO

6ème SECTION		CALVI - CARGESE		DISTANCE	31,10 km
SECTEUR DE LIAISON N° 18 NOTRE DAME DE LA SERRA - GALERIA				TEMPS IMPARTI	0h50
ES N° 11		NOTRE DAME DE LA SERRA - FANGO 28,432 km		MOYENNE	37,32 kmh
DISTANCE		DIRECTION	INFORMATIONS	DISTANCE	
PARTIELLE	TOTALE			REGRESSIVE	
1,250	7,474		 <p style="text-align: center;">INTER 5</p> <p style="text-align: center;">CHEMIN A DROITE PORTIQUE</p> <p style="text-align: center;">N 42°31,215 E 8°43,243</p>	23,63	6
1,023	8,497		 <p style="text-align: center;">INTER 6</p> <p style="text-align: center;">N 42°31,315 E 8°42,738</p>	22,60	7
1,675	10,172		 <p style="text-align: center;">INTER 7</p> <p style="text-align: center;">ROCHER</p> <p style="text-align: center;">N 42°31,274 E 8°42,036</p>	20,93	8
0,943	11,115		 <p style="text-align: center;">INTER 8</p> <p style="text-align: center;">CLOS DU MOUFLON</p> <p style="text-align: center;">N 42°31,034 E 8°41,459</p>	19,99	9
1,140	12,255		 <p style="text-align: center;">INTER 9</p> <p style="text-align: center;">PISTE EN MONTEE A GAUCHE</p> <p style="text-align: center;">N 42°30,599 E 8°40,981</p>	18,85	10

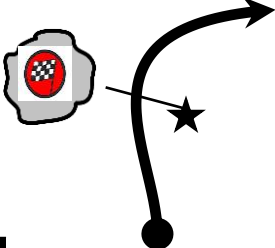

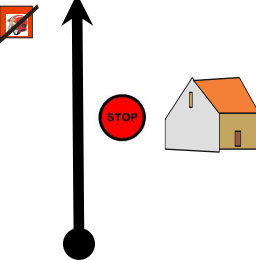


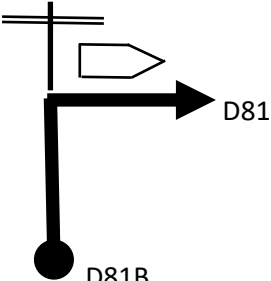


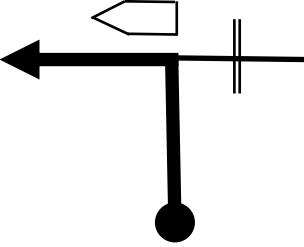


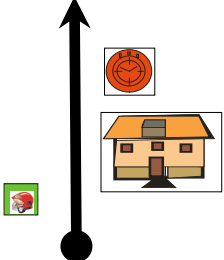


ETAPE 4 CALVI - PROPRIANO

6ème SECTION		CALVI - CARGESE		DISTANCE	31,10 km
SECTEUR DE LIAISON N° 18 NOTRE DAME DE LA SERRA - GALERIA				TEMPS IMPARTI	0h50
ES N° 11		NOTRE DAME DE LA SERRA - FANGO 28,432 km		MOYENNE	37,32 kmh
DISTANCE		DIRECTION		INFORMATIONS	
PARTIELLE	TOTALE			DISTANCE REGRESSIVE	
0,524	12,779	 <div style="display: flex; justify-content: space-between;">1115,653</div>	 <p style="text-align: center;">INTER 10</p> <p style="text-align: center;">N 42°30,377 E 8°40,828</p>	18,32	
0,911	13,690	 <div style="display: flex; justify-content: space-between;">1214,742</div>	 <p style="text-align: center;">INTER 11</p> <p style="text-align: center;">N 42°30,001 E 8°40,868</p>	17,41	
1,476	15,166	 <div style="display: flex; justify-content: space-between;">1313,266</div>	 <p style="text-align: center;">INTER SECURITE</p> <p style="text-align: center;">N 42°29,276 E 8°41,086</p>	15,93	
1,483	16,649	 <div style="display: flex; justify-content: space-between;">1411,783</div>	 <p style="text-align: center;">INTER 12</p> <p style="text-align: center;">N 42°28,696 E 8°41,379</p>	14,45	
2,123	18,772	 <div style="display: flex; justify-content: space-between;">159,660</div>	 <p style="text-align: center;">INTER 13</p> <p style="text-align: center;">LA MORSETTA</p> <p style="text-align: center;">N 42°27,914 E 8°40,946</p>	12,33	PAGE 84













ETAPE 4 CALVI - PROPRIANO

6ème SECTION		CALVI - CARGESE		DISTANCE	31,10 km
SECTEUR DE LIAISON N° 18 NOTRE DAME DE LA SERRA - GALERIA				TEMPS IMPARTI	0h50
ES N° 11		NOTRE DAME DE LA SERRA - FANGO 28,432 km		MOYENNE	37,32 kmh
DISTANCE		DIRECTION	INFORMATIONS	DISTANCE	
PARTIELLE	TOTALE			REGRESSIVE	
0,445	19,217		 <p style="text-align: center;">INTER 14</p> <p style="text-align: center;">ENTREE PILIERS BLANCS</p> <p style="text-align: center;">N 42°27,876 E 8°40,805</p>	11,88	
1,668	20,885		 <p style="text-align: center;">INTER 15</p> <p style="text-align: center;">HOTEL</p> <p style="text-align: center;">N 42°27,353 E 8°40,384</p>	10,22	
2,947	23,832		 <p style="text-align: center;">INTER 16</p> <p style="text-align: center;">A LA CITERNE</p> <p style="text-align: center;">N 42°26,545 E 8°39,721</p>	7,27	
1,236	25,068		 <p style="text-align: center;">INTER 17</p> <p style="text-align: center;">N 42°26,223 E 8°40,209</p>	6,03	
2,419	27,487		 <p style="text-align: center;">INTER 18</p> <p style="text-align: center;">CHEMIN A GAUCHE</p> <p style="text-align: center;">N 42°25,501 E 8°40,288</p>	3,61	

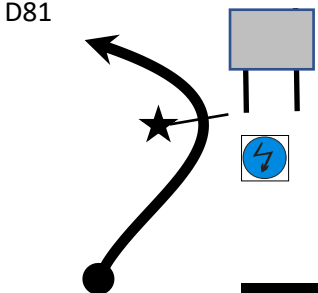

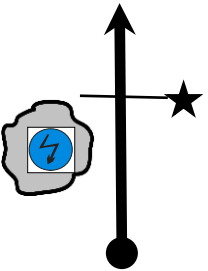

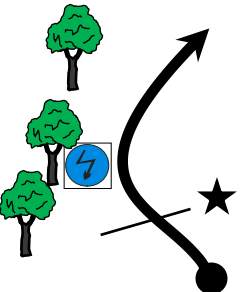

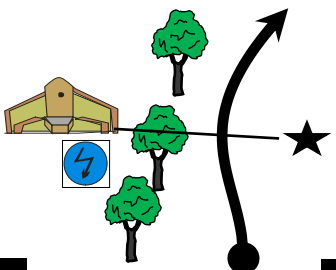

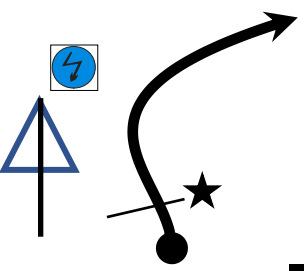

ETAPE 4 CALVI - PROPRIANO

6ème SECTION		CALVI - CARGESE		DISTANCE	31,10 km
SECTEUR DE LIAISON N° 18 NOTRE DAME DE LA SERRA - GALERIA				TEMPS IMPARTI	0h50
ES N° 11		NOTRE DAME DE LA SERRA - FANGO 28,432 km		MOYENNE	37,32 kmh
DISTANCE		DIRECTION	INFORMATIONS	DISTANCE	
PARTIELLE	TOTALE			REGRESSIVE	
0,945	28,432	 21 0,000	 ARRIVEE / END ES11 A GAUCHE DANS VIRAGE DROITE N 42°25,359 E 8°40,771	2,67	
0,455	28,887	 22	  POINT STOP A LA MAISON N 42°25,179 E 8°40,594	2,21	
0,72	29,61	 23	  N 42°24,974 E 8°40,969	1,49	
0,54	30,15	 24	  N 42°24,974 E 8°40,969	0,95	
0,950	31,100	 25	  CH 12 / TC 12 LA CUCCIARELLA N 42°24,093 E 8°41,859	0,00	PAGE 86

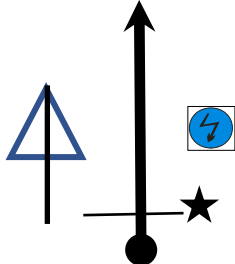

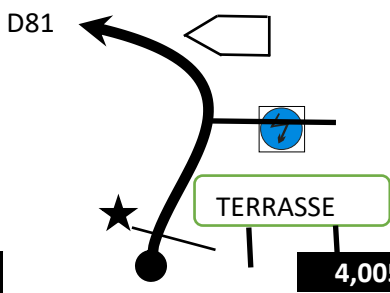

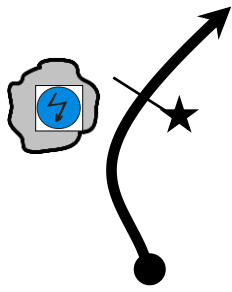



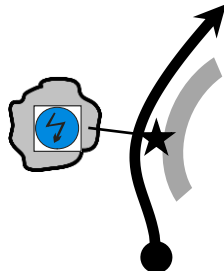

ETAPE 4 CALVI - PROPRIANO

6ème SECTION		CALVI - CARGESE		DISTANCE	74,31 km
SECTEUR DE LIAISON N° 19 GALERIA - CARGESE				TEMPS IMPARTI	1h50
ES N° 12		GALERIA - CURZZO 27,175 km		MOYENNE	40,53 kmh
DISTANCE		DIRECTION		INFORMATIONS	
PARTIELLE	TOTALE			DISTANCE REGRESSIVE	
0,000	0,000	1	27,175	       DEPART / START ES 12 AU PANNEAU A L'ENVERS N 42°23,976 E 8°41,853	74,31
2,952	2,952	2	24,223	 INTER 1 N 42°23,025 E 8°41,593	71,36
0,686	3,638	3	23,537	 INTER 2 N 42°23,197 E 8°41,213	70,67
1,519	5,157	4	22,018	  INTER 3 N 42°22,841 E 8°40,806	69,15
4,210	9,367	5	17,808	 INTER 4 TP A GAUCHE MURET A DROITE N 42°21,855 E 8°39,872	64,94

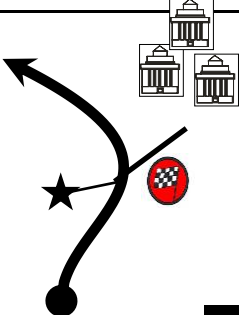

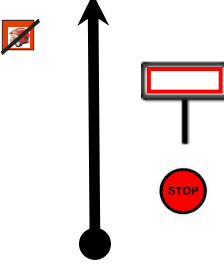


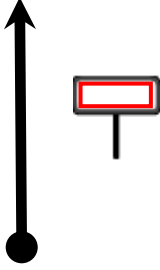
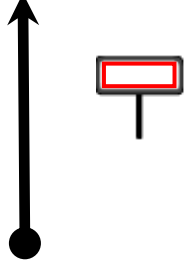
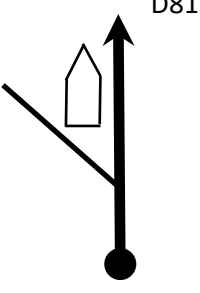
ETAPE 4 CALVI - PROPRIANO

6ème SECTION		CALVI - CARGESE		DISTANCE	74,31 km	
SECTEUR DE LIAISON N° 19 GALERIA - CARGESE				TEMPS IMPARTI	1h50	
ES N° 12		GALERIA - CURZZO 27,175 km		MOYENNE	40,53 kmh	
DISTANCE		DIRECTION	INFORMATIONS	DISTANCE		
PARTIELLE	TOTALE			REGRESSIVE		
1,728	11,095	D81 	 PANNEAU ROUTE DES SENS COL DE PALMARELO N 42°21,837 E 8°38,900	5	16,080	63,22
1,750	12,845		 INTER 5 N 42°21,331 E 8°38,787	7	14,330	61,47
2,394	15,239		 INTER 6 1ER ARBRE / FIRST TREE N 42°21,189 E 8°39,555	8	11,936	59,07
1,217	16,456		 INTER 7 A LA FONTAINE N 42°20,927 E 8°39,922	9	10,719	57,85
3,487	19,943		 INTER 8 TP A GAUCHE N 42°20,047 E 8°38,616	10	7,232	54,37

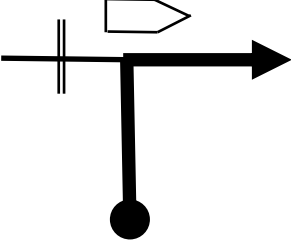

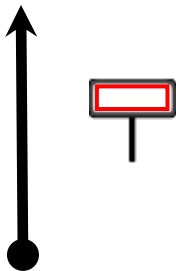
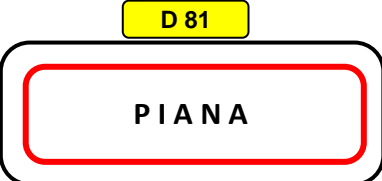
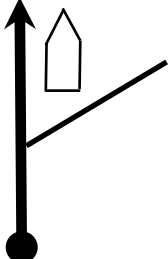

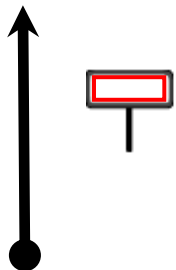
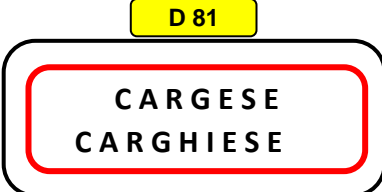
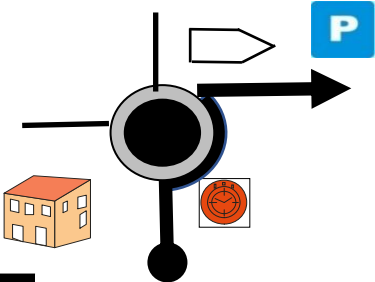

ETAPE 4 CALVI - PROPRIANO

6ème SECTION		CALVI - CARGESE		DISTANCE	74,31 km
SECTEUR DE LIAISON N° 19 GALERIA - CARGESE				TEMPS IMPARTI	1h50
ES N° 12		GALERIA - CURZZO 27,175 km		MOYENNE	40,53 kmh
DISTANCE		DIRECTION	INFORMATIONS	DISTANCE	
PARTIELLE	TOTALE			REGRESSIVE	
1,825	21,768		 <p style="text-align: center;">INTER 9</p> <p style="text-align: center;">TP GOUDRONE A DROITE</p> <p style="text-align: center;">N 42°19,646 E 8°38,040</p>	5,407	52,54
1,402	23,170		 <p style="text-align: center;">INTER 10</p> <div style="border: 1px solid black; padding: 5px; text-align: center;"> D 81 AJACCIO CARGESE PIANA PORTO </div> <p style="text-align: center;">N 42°19,312 E 8°38,545</p>	4,005	51,14
1,155	24,325		 <p style="text-align: center;">INTER 11</p> <p style="text-align: center;">N 42°19,268 E 8°39,114</p>	2,850	49,99
1,123	25,448		 <p style="text-align: center;">INTER 12</p> <p style="text-align: center;">N 42°19,648 E 8°39,417</p>	1,727	48,86
1,407	26,855		 <p style="text-align: center;">INTER 13</p> <p style="text-align: center;">TP A GAUCHE MURET A DROITE</p> <p style="text-align: center;">N 42°19,110 E 8°39,738</p>	0,320	47,46

ETAPE 4 CALVI - PROPRIANO

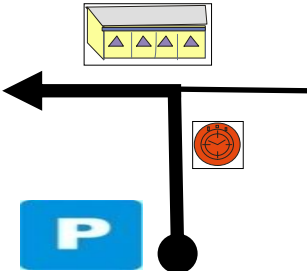


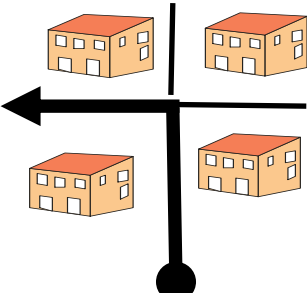
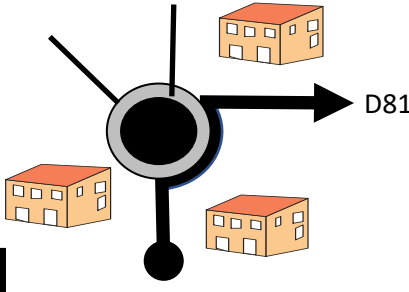
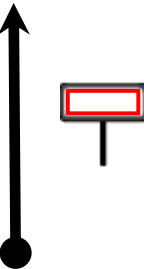
6ème SECTION		CALVI - CARGESE		DISTANCE	74,31 km
SECTEUR DE LIAISON N° 19 GALERIA - CARGESE				TEMPS IMPARTI	1h50
ES N° 12		GALERIA - CURZZO 27,175 km		MOYENNE	40,53 kmh
DISTANCE		DIRECTION	INFORMATIONS	DISTANCE	
PARTIELLE	TOTALE			REGRESSIVE	
0,320	27,175		 <p>ARRIVEE / END ES 12</p> <p>ROUTE DU CIMETIERE</p> <p>N 42°18,979 E 8°39,639</p>	47,14	0,000
0,551	27,726		  <p>POINT STOP</p> <div style="border: 2px solid red; border-radius: 15px; padding: 5px; width: fit-content; margin: 10px auto;"> <p style="text-align: center;">CURZO CURZU</p> </div> <p>N 42°19,039 E 8°40,022</p>	46,58	17
2,97	30,70		<div style="border: 2px solid red; border-radius: 15px; padding: 5px; width: fit-content; margin: 10px auto;"> <div style="background-color: yellow; border: 1px solid black; padding: 2px; text-align: center; font-weight: bold;">D 81</div> <p style="text-align: center;">PARTINELLO PARTINELLU</p> </div>	43,61	18
12,42	43,12		<div style="border: 2px solid red; border-radius: 15px; padding: 5px; width: fit-content; margin: 10px auto;"> <div style="background-color: yellow; border: 1px solid black; padding: 2px; text-align: center; font-weight: bold;">D 81</div> <p style="text-align: center;">PORTO</p> </div>	31,19	19
0,71	43,83		<div style="border: 2px solid red; border-radius: 15px; padding: 5px; width: fit-content; margin: 10px auto;"> <div style="background-color: yellow; border: 1px solid black; padding: 2px; text-align: center; font-weight: bold;">D 81</div> <div style="border: 1px solid black; padding: 5px; display: inline-block;"> <p style="text-align: center;">AJACCIO</p> </div> </div>	30,48	20

ETAPE 4 CALVI - PROPRIANO

6ème SECTION		CALVI - CARGESE		DISTANCE	74,31 km
SECTEUR DE LIAISON N° 19 GALERIA - CARGESE				TEMPS IMPARTI	1h50
ES N° 12		GALERIA - CURZZO 27,175 km		MOYENNE	40,53 kmh
DISTANCE		DIRECTION	INFORMATIONS	DISTANCE	
PARTIELLE	TOTALE			REGRESSIVE	
0,75	44,58				29,73
		21			
10,31	54,89				19,42
		22			
0,83	55,72				18,59
		23			
18,18	73,90				0,41
		24			
0,41	74,31		 <p style="text-align: center;">CH 12B / TC 12B</p> <p style="text-align: center;">AU PARKING PARC REGROUPEMENT</p> <p style="text-align: center;">N 42°08,185 E 8°35,766</p>		0,00
		25			

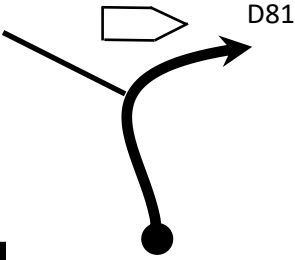



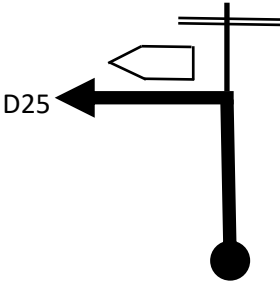
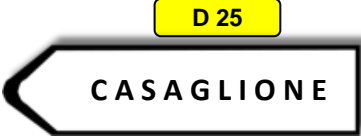
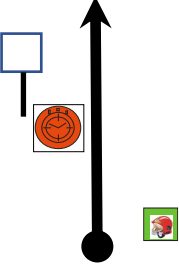

ETAPE 4 CALVI - PROPRIANO

7ème SECTION	CARGESE - PROPRIANO	DISTANCE	20,09
SECTEUR DE LIAISON N° 20 CARGESE - LIAMONE		TEMPS IMPARTI	0h40
		MOYENNE	30,13 kmh

DISTANCE		DIRECTION	INFORMATIONS	DISTANCE
PARTIELLE	TOTALE			REGRESSIVE
0,00	0,00	 1	 <p>CH 12C / TC 12C</p> <p>SORTIE PARC REGROUPEMENT SPACIU CULTURALE NATALE ROCHICCIOLU</p> <p>N 42°08,163 E 8°35,673</p>	20,09
0,03	0,03	 2	<p>TD MR</p>	20,06
0,04	0,07	 3	<p>VILLE</p>	20,02
0,13	0,20	 4	<p>VILLE</p>	19,89
11,68	11,88	 5	<div style="border: 2px solid red; border-radius: 15px; padding: 10px; display: inline-block;"> <p style="margin: 0;">SAGONE</p> </div>	8,21

ETAPE 4 CALVI - PROPRIANO

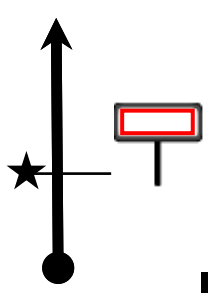

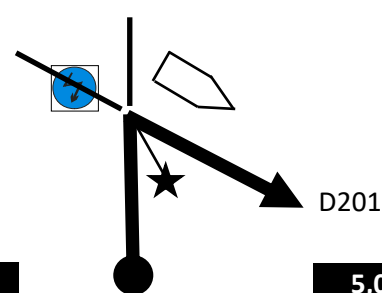
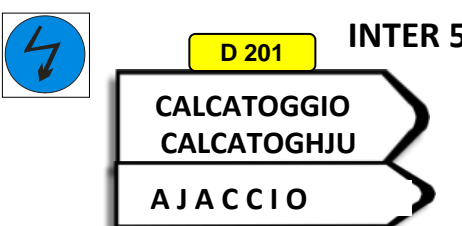
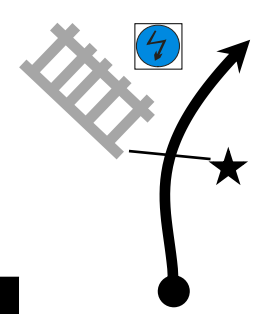

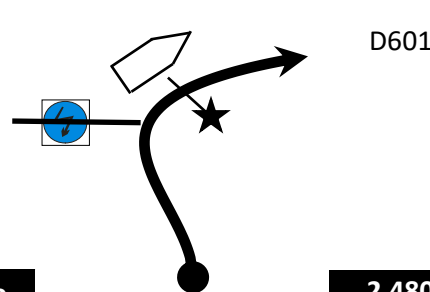
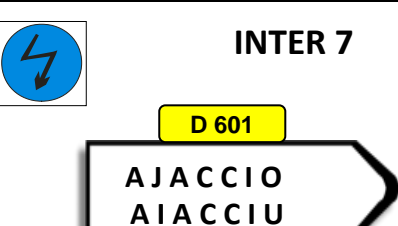
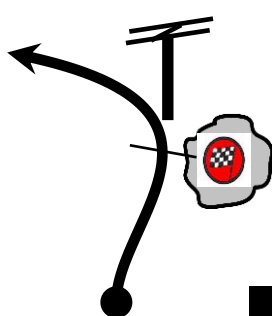
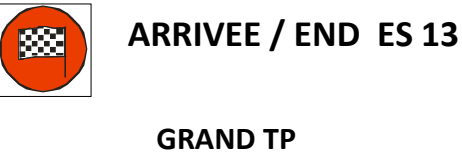
7ème SECTION	CARGESE - PROPRIANO	DISTANCE	20,09
SECTEUR DE LIAISON N° 20 CARGESE - LIAMONE		TEMPS IMPARTI	0h40
		MOYENNE	30,13 kmh

DISTANCE		DIRECTION	INFORMATIONS	DISTANCE
PARTIELLE	TOTALE			REGRESSIVE
1,73	13,61			6,48
		6		
1,60	15,21			4,88
		7		
4,15	19,36			0,73
		8	N 42°04,198 E 8°43,349	
0,73	20,09			0,00
		9	CAMPING CARAVANING U SOMMALU N 42°04,195 E 8°43,836	

ETAPE 4 CALVI - PROPRIANO

7ème SECTION		CARGESE - PROPRIANO		DISTANCE	60,87 km
SECTEUR DE LIAISON N° 21 LIAMONE - XT40 / D55 ALBITRECCIA				TEMPS IMPARTI	1h30
ES N° 13		LIAMONE - TIUCCIA (MASORCHIA) 12,808 km		MOYENNE	40,58 kmh
DISTANCE		DIRECTION	INFORMATIONS	DISTANCE	
PARTIELLE	TOTALE			REGRESSIVE	
0,000	0,000	D25 	 DEPART / START ES 13 ROUTE A DROITE N 42°04,263 E 8°43,915	60,87	
1,214	1,214		 INTER 1 (BOITE AUX LETTRES / LETTERS BOX) N 42°04,494 E 8°44,600	59,66	
1,761	2,975		 INTER 2 N 42°04,717 E 8°45,258	57,90	
1,359	4,334		 INTER 3 YELLOW SIGN / MARQUE JAUNE N 42°04,244 E 8°45,466	56,54	
2,266	6,600		 INTER 4 N 42°03,936 E 8°46,724	54,27	

ETAPE 4 CALVI - PROPRIANO

7ème SECTION		CARGESE - PROPRIANO		DISTANCE	60,87 km
SECTEUR DE LIAISON N° 21 LIAMONE - XT40 / D55 ALBITRECCIA				TEMPS IMPARTI	1h30
ES N° 13		LIAMONE - MASORCHIA 12,808 km		MOYENNE	40,58 kmh
DISTANCE		DIRECTION	INFORMATIONS	DISTANCE	
PARTIELLE	TOTALE			REGRESSIVE	
0,590	7,190			6	5,618
0,549	7,739		 <p style="text-align: center;">N 42°04,074 E 8°47,242</p>	7	5,069
1,717	9,456		 <p style="text-align: center;">N 42°03,347 E 8°47,148</p>	8	3,352
0,872	10,328		 <p style="text-align: center;">N 42°03,011 E 8°46,950</p>	9	2,480
2,480	12,808		 <p style="text-align: center;">N 42°03,034 E 8°45,690</p>	10	0,000

ETAPE 4 CALVI - PROPRIANO

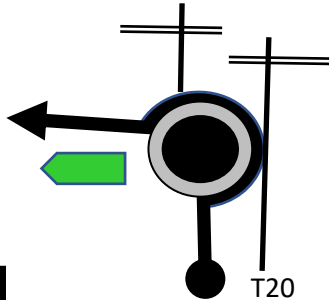
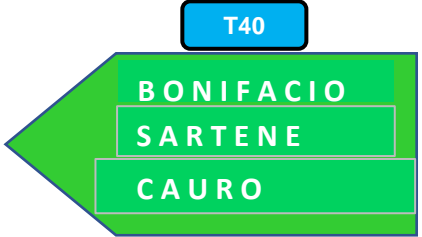
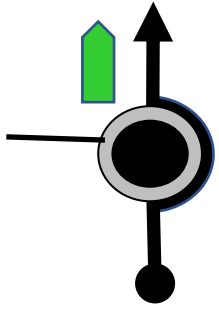
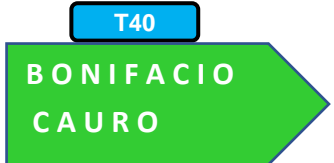
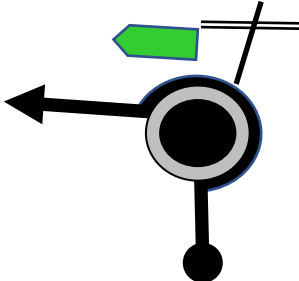
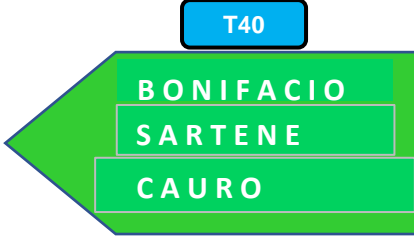
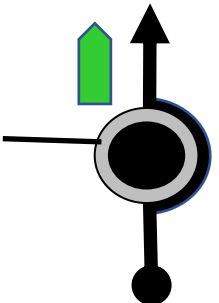

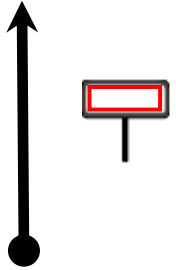

7ème SECTION		CARGESE - PROPRIANO		DISTANCE	60,87 km
SECTEUR DE LIAISON N° 21 LIAMONE - XT40 / D55 ALBITRECCIA				TEMPS IMPARTI	1h30
ES N° 13		LIAMONE - TIUCCIA (MASORCHIA) 12,808 km		MOYENNE	40,58 kmh
DISTANCE		DIRECTION	INFORMATIONS	DISTANCE	
PARTIELLE	TOTALE			REGRESSIVE	
0,722	13,530	<div style="text-align: right; margin-top: 5px;">11</div>	<div style="text-align: center; margin-bottom: 5px;">D 601</div> <div style="border: 2px solid red; border-radius: 15px; padding: 10px; text-align: center; margin: 0 auto; width: 80%;"> MASORCHIA MASORCAJA </div>	47,34	
0,255	13,785	<div style="text-align: right; margin-top: 5px;">12</div>	<div style="display: flex; justify-content: space-around; align-items: center;"> <div style="border: 2px solid red; border-radius: 50%; width: 30px; height: 30px; display: flex; align-items: center; justify-content: center; color: white; font-weight: bold;">STOP</div> <div style="text-align: center;"> </div> </div> <p style="text-align: center; margin-top: 10px;">POINT STOP</p> <p style="text-align: center; margin-top: 10px;">AU POTEAU EDF</p> <p style="text-align: center; margin-top: 10px; font-size: small;">N 42°03,063 E 8°45,114</p>	47,09	
0,04	13,83	<div style="text-align: right; margin-top: 5px;">13</div>	<div style="text-align: center; margin-bottom: 5px;">D 601</div> <div style="border: 2px solid black; padding: 5px; text-align: center; margin: 0 auto; width: 80%;"> AJACCIO AIACCIU </div> <p style="text-align: center; margin-top: 10px; font-size: small;">N 42°03,063 E 8°45,070</p>	47,04	
0,20	14,03	<div style="text-align: right; margin-top: 5px;">14</div>	<div style="text-align: center; margin-bottom: 5px;">D 81</div> <div style="border: 2px solid black; padding: 5px; text-align: center; margin: 0 auto; width: 80%;"> AJACCIO AIACCIU </div> <p style="text-align: center; margin-top: 10px; font-size: small;">N 42°02,963 E 8°45,085</p>	46,84	
12,59	26,62	<div style="text-align: right; margin-top: 5px;">15</div>	<div style="border: 2px solid green; padding: 5px; text-align: center; margin: 0 auto; width: 80%;"> AJACCIO </div>	34,25	

ETAPE 4 CALVI - PROPRIANO

7ème SECTION	CARGESE - PROPRIANO	DISTANCE	60,87 km
SECTEUR DE LIAISON N° 21 LIAMONE - XT40 / D55 ALBITRECCIA		TEMPS IMPARTI	1h30
ES N° 13	LIAMONE - TIUCCIA (MASORCHIA) 12,808 km	MOYENNE	40,58 kmh

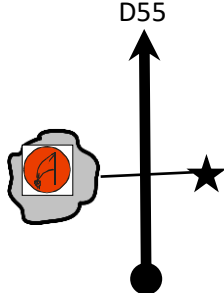


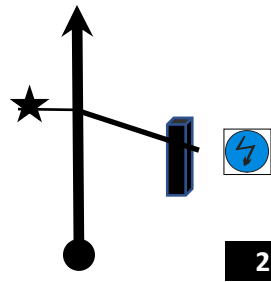

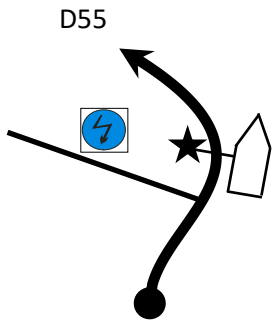



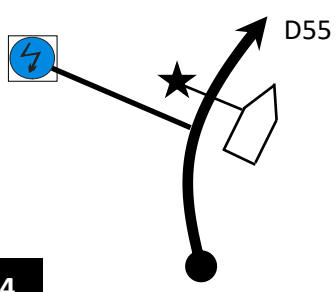



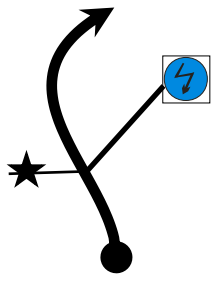

DISTANCE		DIRECTION	INFORMATIONS	DISTANCE
PARTIELLE	TOTALE			REGRESSIVE
3,23	29,85	<p style="text-align: center;">D161 D81</p>	<p style="text-align: center;">N 41°58,838 E 8°46,705</p>	31,02
1,12	30,97			29,90
3,76	34,73	<p style="text-align: center;">D161</p>		26,14
0,97	35,70			25,17
1,33	37,03		<p style="text-align: center;">4ème SORTIE</p>	23,84

ETAPE 4 CALVI - PROPRIANO

7ème SECTION		CARGESE - PROPRIANO		DISTANCE	60,87 km
SECTEUR DE LIAISON N° 21 LIAMONE - XT40 / D55 ALBITRECCIA				TEMPS IMPARTI	1h30
ES N° 13		LIAMONE - TIUCCIA (MASORCHIA) 12,808 km		MOYENNE	40,58 kmh
DISTANCE		DIRECTION	INFORMATIONS	DISTANCE	
PARTIELLE	TOTALE			REGRESSIVE	
2,68	39,71			21,16	
3,63	43,34			17,53	
0,23	43,57			17,30	
6,74	50,31			10,56	
1,22	51,53			9,34	

7ème SECTION		CARGESE - PROPRIANO		DISTANCE	60,87 km
SECTEUR DE LIAISON N° 21 LIAMONE - XT40 / D55 ALBITRECCIA				TEMPS IMPARTI	1h30
ES N° 13		LIAMONE - TIUCCIA (MASORCHIA) 12,808 km		MOYENNE	40,58 kmh
DISTANCE		DIRECTION	INFORMATIONS	DISTANCE	
PARTIELLE	TOTALE			REGRESSIVE	
9,24	60,77		<p>N 41°52,581 E 8°56,684</p>	0,10	
0,11	60,88		<p>CH 14 / TC 14</p> <p>ROCHER A GAUCHE</p> <p>N 41°52,539 E 8°56,638</p>	-0,01	

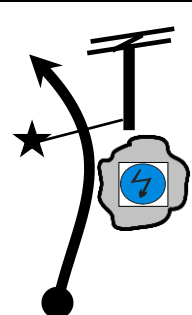

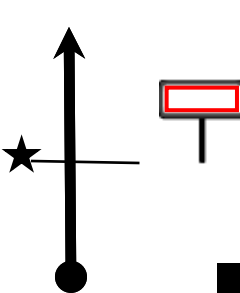
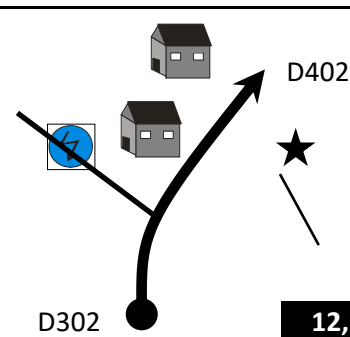

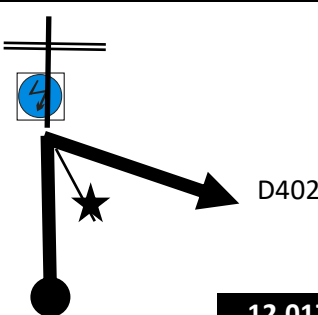

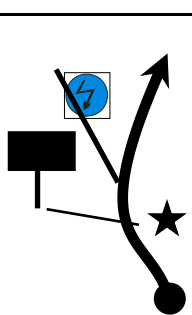
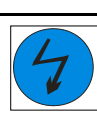
ETAPE 4 CALVI - PROPRIANO

7ème SECTION		CARGESE - PROPRIANO		DISTANCE	56,83 km
SECTEUR DE LIAISON N° 22 XT40 / D55 ALBITRECCIA - PROPRIANO				TEMPS IMPARTI	1h10
ES N° 14		X T40 / D55 ALBITRECCIA - STILICCION 29,676 km		MOYENNE	48,71 kmh
DISTANCE		DIRECTION	INFORMATIONS	DISTANCE	
PARTIELLE	TOTALE			REGRESSIVE	
0,000	0,000		  DEPART / START ES 14 TP A DROITE N 41°52,503 E 8°56,600	56,83	1 29,676
1,078	1,078		 INTER 1 PETITE MONTEE N 41°52,232 E 8°56,130	55,75	2 28,598
1,181	2,259		 INTER 2   N 41°51,961 E 8°55,785	54,57	3 27,417
1,879	4,138		 INTER 3   N 41°51,292 E 8°55,246	52,69	4 25,538
1,651	5,789		 INTER 4 N 41°51,087 E 8°54,529	51,04	5 23,887





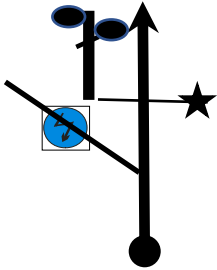

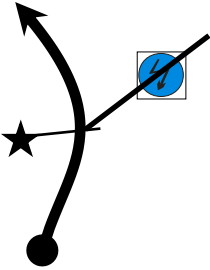

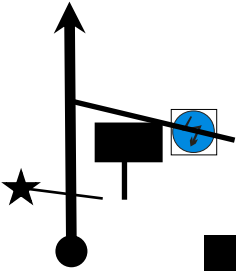

ETAPE 4 CALVI - PROPRIANO

7ème SECTION		CARGESE - PROPRIANO		DISTANCE	56,83 km
SECTEUR DE LIAISON N° 22 XT40 / D55 ALBITRECCIA - PROPRIANO				TEMPS IMPARTI	1h10
ES N° 14		X T40 / D55 ALBITRECCIA - STILICCION 29,676 km		MOYENNE	48,71 kmh
DISTANCE		DIRECTION	INFORMATIONS	DISTANCE	
PARTIELLE	TOTALE			REGRESSIVE	
3,246	9,035		<p style="text-align: center;">INTER 5</p> <p style="text-align: center;">N 41°50,293 E 8°53,681</p>	20,641	47,80
1,138	10,173		<p style="text-align: center;">INTER 6</p> <p style="text-align: center;">MONTEE AVEC BOÎTE AUX LETTRES</p> <p style="text-align: center;">N 41°50,223 E 8°53,083</p>	19,503	46,66
0,328	10,501		<p style="text-align: center;">D 302 INTER 7</p> <div style="border: 1px solid black; padding: 5px; margin: 5px;"> <p style="text-align: center;">COGNOCOLI</p> </div> <div style="border: 1px solid black; padding: 5px; margin: 5px;"> <p style="text-align: center;">PILA CANALE</p> </div> <div style="border: 1px solid black; padding: 5px; margin: 5px;"> <p style="text-align: center;">FILITOSA</p> </div> <p style="text-align: center;">N 41°50,296 E 8°52,878</p>	19,175	46,33
0,753	11,254		<p style="text-align: center;">D 302 INTER 8</p> <div style="border: 1px solid black; padding: 5px; margin: 5px;"> <p style="text-align: center;">COGNOCOLI</p> </div> <div style="border: 1px solid black; padding: 5px; margin: 5px;"> <p style="text-align: center;">PILA CANALE</p> </div> <div style="border: 1px solid black; padding: 5px; margin: 5px;"> <p style="text-align: center;">FILITOSA</p> </div>	18,422	45,58
2,510	13,764		<p style="text-align: center;">INTER 9</p> <p style="text-align: center;">N 41°49,964 E 8°53,134</p>	15,912	43,07

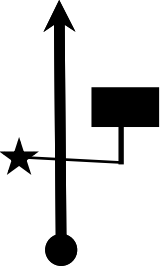
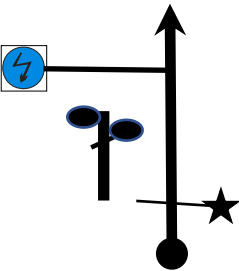

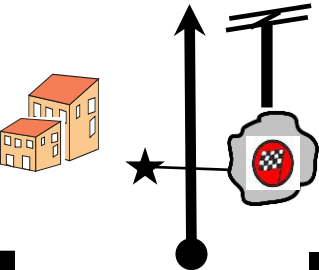


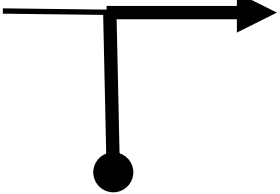
ETAPE 4 CALVI - PROPRIANO

7ème SECTION		CARGESE - PROPRIANO		DISTANCE	56,83 km	
SECTEUR DE LIAISON N° 22 XT40 / D55 ALBITRECCIA - PROPRIANO				TEMPS IMPARTI	1h10	
ES N° 14		X T40 / D55 ALBITRECCIA - STILICCION 29,676 km		MOYENNE	48,71 kmh	
DISTANCE		DIRECTION	INFORMATIONS	DISTANCE		
PARTIELLE	TOTALE			REGRESSIVE		
1,381	15,145		 INTER SECURITE GRAND TP N 41°50,081 E 8°53,845	11	14,531	41,69
1,962	17,107		<div style="border: 2px solid red; border-radius: 15px; padding: 10px; width: fit-content; margin: auto;"> D 302 COGNOCOLI MONTICCHI CUGNOCULU MUNTICULI </div>	12	12,569	39,72
0,338	17,445		 INTER 10 !!! EN DESCENTE DANS VILLAGE N 41°49,717 E 8°54,320	13	12,231	39,39
0,214	17,659		 INTER 11 !!! A DROITE N 41°49,671 E 8°54,348	14	12,017	39,17
1,139	18,798		 <div style="background-color: black; color: white; padding: 5px; text-align: center; width: fit-content; margin: auto;">MUNTICCHI</div> N 41°49,698 E 8°54,124	15	10,878	38,03

ETAPE 4 CALVI - PROPRIANO

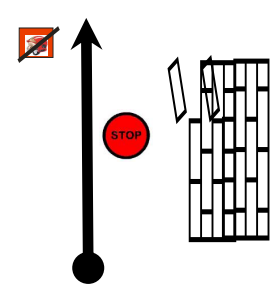

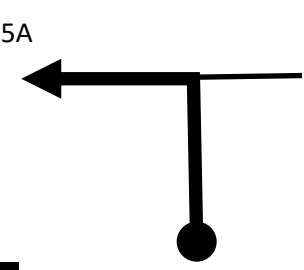
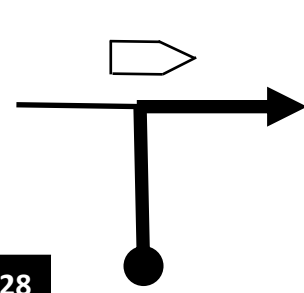
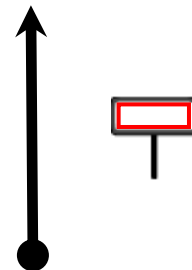
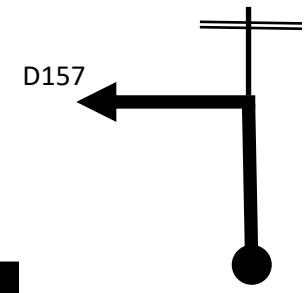
7ème SECTION		CARGESE - PROPRIANO		DISTANCE	56,83 km
SECTEUR DE LIAISON N° 22 XT40 / D55 ALBITRECCIA - PROPRIANO				TEMPS IMPARTI	1h10
ES N° 14		X T40 / D55 ALBITRECCIA - STILICCION 29,676 km		MOYENNE	48,71 kmh
DISTANCE		DIRECTION	INFORMATIONS	DISTANCE	
PARTIELLE	TOTALE			REGRESSIVE	
0,785	19,583		 <p style="text-align: center;">INTER 13</p> <p style="text-align: center;">N 41°49,350 E 8°54,065</p>	37,25	
		<div style="display: flex; justify-content: space-between;">1610,093</div>			
2,643	22,226		<div style="text-align: center;">  SALVA PIANA !!! ATTENTION 2 DOS D'ANES </div>	34,60	
		<div style="display: flex; justify-content: space-between;">177,450</div>			
0,650	22,876		 <p style="text-align: center;">INTER 14</p> <p style="text-align: center;">N 41°48,252 E 8°53,129</p>	33,95	
		<div style="display: flex; justify-content: space-between;">186,800</div>			
2,660	25,536		 <p style="text-align: center;">INTER 15</p> <p style="text-align: center;">N 41°47,143 E 8°52,290</p>	31,29	
		<div style="display: flex; justify-content: space-between;">194,140</div>			
0,358	25,894		 <p style="text-align: center;">INTER 16</p> <div style="text-align: center;">MATTIOLU</div> <p style="text-align: center;">N 41°47,058 E 8°52,146</p>	30,94	
		<div style="display: flex; justify-content: space-between;">203,782</div>			

ETAPE 4 CALVI - PROPRIANO

7ème SECTION		CARGESE - PROPRIANO		DISTANCE	56,83 km
SECTEUR DE LIAISON N° 22 XT40 / D55 ALBITRECCIA - PROPRIANO				TEMPS IMPARTI	1h10
ES N° 14		X T40 / D55 ALBITRECCIA - STILICION 29,676 km		MOYENNE	48,71 kmh
DISTANCE		DIRECTION	INFORMATIONS	DISTANCE	
PARTIELLE	TOTALE			REGRESSIVE	
1,926	27,820		<div style="background-color: black; color: white; padding: 5px; text-align: center; font-weight: bold;">ARCUSA</div>	29,01	
		<div style="display: flex; justify-content: space-between;">211,856</div>			
0,332	28,152		 <p style="text-align: center; font-weight: bold;">INTER 17</p> <p style="text-align: center;">ENTREE RANCH</p> <p style="text-align: center; font-size: small;">N 41°46,470 E 8°51,385</p>	28,68	
		<div style="display: flex; justify-content: space-between;">221,524</div>			
1,524	29,676		 <p style="text-align: center; font-weight: bold;">ARRIVEE / END ES 14</p> <p style="text-align: center;">TP DEVANT MAISON A GAUCHE</p> <p style="text-align: center; font-size: small;">N 41°46,088 E 8°50,682</p>	27,15	
		<div style="display: flex; justify-content: space-between;">230,000</div>			
0,179	29,855		<div style="background-color: black; color: white; padding: 5px; text-align: center; font-weight: bold;">PRATAVONE PRATAVONU</div>	26,98	
		<div style="display: flex; justify-content: space-between;">24</div>			
0,075	29,930			26,90	
		<div style="display: flex; justify-content: space-between;">25</div>			

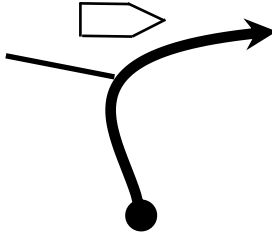
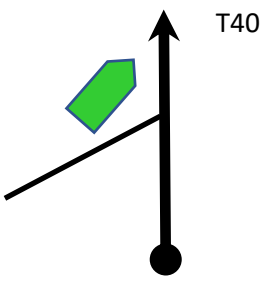
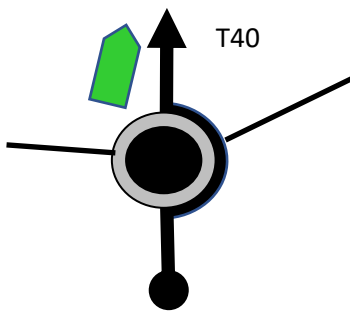
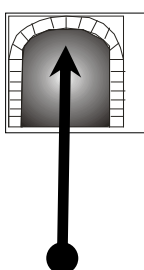
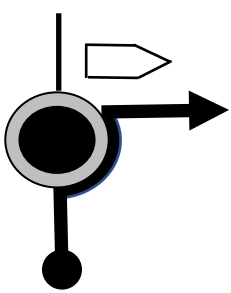
ETAPE 4 CALVI - PROPRIANO

7ème SECTION	CARGESE - PROPRIANO	DISTANCE	56,83 km
SECTEUR DE LIAISON N° 22 XT40 / D55 ALBITRECCIA - PROPRIANO		TEMPS IMPARTI	1h10
ES N° 14	X T40 / D55 ALBITRECCIA - STILICCION 29,676 km	MOYENNE	48,71 kmh

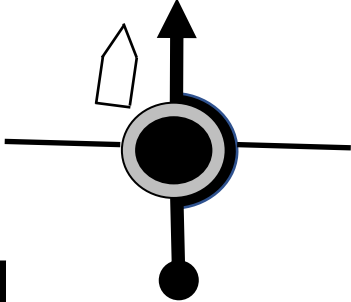

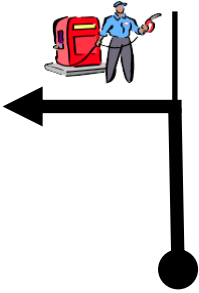
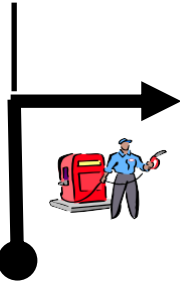
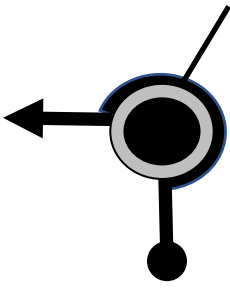
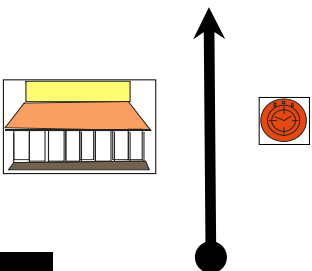

DISTANCE		DIRECTION	INFORMATIONS	DISTANCE
PARTIELLE	TOTALE			REGRESSIVE
0,120	30,050		 <p>POINT STOP</p> <p>GRAND MUR A DROITE</p> <p>N 41°46,101 E 8°50,510</p>	26,78
3,33	33,38		<p>N 41°45,086 E 8°50,933</p>	23,45
0,61	33,99		<p>D757</p> <p>PROPRIANO</p> <p>PORTO POLO</p> <p>OLMETO</p> <p>SOLACARO</p>	22,84
0,12	34,11		<p>D757</p> <p>STILICCIONE</p>	22,72
4,19	38,30		<p>D 157</p> <p>PROPRIANO</p> <p>OLMETO</p>	18,53

ETAPE 4 CALVI - PROPRIANO

7ème SECTION	CARGESE - PROPRIANO	DISTANCE	56,83 km
SECTEUR DE LIAISON N° 22 XT40 / D55 ALBITRECCIA - PROPRIANO		TEMPS IMPARTI	1h10
ES N° 14	X T40 / D55 ALBITRECCIA - STILICCION 29,676 km	MOYENNE	48,71 kmh

DISTANCE		DIRECTION	INFORMATIONS	DISTANCE
PARTIELLE	TOTALE			REGRESSIVE
1,09	39,39		<div style="border: 1px solid black; padding: 5px; display: inline-block; background-color: yellow;">D 157</div> <div style="border: 1px solid black; padding: 5px; display: inline-block; background-color: white;">PROPRIANO</div> <div style="border: 1px solid black; padding: 5px; display: inline-block; background-color: white;">OLMETO</div>	17,44
31				
9,60	48,99		<div style="text-align: center;">RN / T 40</div> <div style="border: 1px solid black; padding: 2px; display: inline-block; background-color: red; color: white;">RN</div> <div style="border: 1px solid black; padding: 5px; display: inline-block; background-color: green; color: white;">PROPRIANO</div> <div style="border: 1px solid black; padding: 5px; display: inline-block; background-color: green; color: white;">BONIFACIO</div> <div style="border: 1px solid black; padding: 5px; display: inline-block; background-color: green; color: white;">SARTENE</div>	7,84
32				
3,10	52,09		<div style="border: 1px solid black; padding: 2px; display: inline-block; background-color: blue; color: white;">T40</div> <div style="border: 1px solid black; padding: 5px; display: inline-block; background-color: green; color: white;">SARTENE</div> <div style="border: 1px solid black; padding: 5px; display: inline-block; background-color: green; color: white;">BONIFACIO</div>	4,74
33				
1,35	53,44		TUNNEL	3,39
34				
1,12	54,56		<div style="border: 1px solid black; padding: 5px; display: inline-block; background-color: white;">PROPRIANO CENTRE</div>	2,27
35				

ETAPE 4 CALVI - PROPRIANO

7ème SECTION		CARGESE - PROPRIANO		DISTANCE	56,83 km
SECTEUR DE LIAISON N° 22 XT40 / D55 ALBITRECCIA - PROPRIANO				TEMPS IMPARTI	1h10
ES N° 14		X T40 / D55 ALBITRECCIA - STILICCION 29,676 km		MOYENNE	48,71 kmh
DISTANCE		DIRECTION	INFORMATIONS	DISTANCE	
PARTIELLE	TOTALE			REGRESSIVE	
0,37	54,93	 <div style="text-align: right; font-weight: bold; background-color: black; color: white; padding: 2px;">36</div>			1,90
0,84	55,77	 <div style="text-align: right; font-weight: bold; background-color: black; color: white; padding: 2px;">37</div>	A G AVANT STATION SERVICE		1,06
0,14	55,91	 <div style="text-align: right; font-weight: bold; background-color: black; color: white; padding: 2px;">38</div>	A DROITE APRES STATION		0,92
0,73	56,64	 <div style="text-align: right; font-weight: bold; background-color: black; color: white; padding: 2px;">39</div>			0,19
0,19	56,83	 <div style="text-align: right; font-weight: bold; background-color: black; color: white; padding: 2px;">40</div>	 <p style="text-align: right; font-weight: bold; margin: 0;">CH 14A / TC 14A</p> <p style="text-align: right; margin: 0;">PODIUM FIN D'ETAPE</p> <p style="text-align: right; margin: 0;">CENTRE FORMATION DES METIERS</p> <p style="text-align: right; color: red; font-weight: bold; margin: 0;">POINTAGE EN AVANCE AUTORISE</p> <p style="text-align: right; margin: 0;">N 41°40,376 E 8°54,049</p>		0,00



VHC

VERS

ZONE D'ASSISTANCE

ET

PARC FERME



ETAPE 4 CALVI - PROPRIANO

POUR VHC

7ème SECTION

CARGESE - PROPRIANO

DISTANCE

0,61 km

SORTIE PODIUM A PARC ASSISTANCE / PARC FERME FIN D'ETAPE PROPRIANO

TEMPS IMPARTI

3h20

DISTANCE		DIRECTION	INFORMATIONS	DISTANCE
PARTIELLE	TOTALE			REGRESSIVE
0,00	0,00	<p>1</p>	<p>CH 14A / TC 14A</p> <p>SORTIE PODIUM</p>	0,61
0,31	0,31	<p>2</p>	VILLE	0,30
0,02	0,33	<p>3</p>	VILLE	0,28
0,04	0,37	<p>4</p>	VERS PORT DE COMMERCE	0,24
0,02	0,39	<p>5</p>	<p>ENTREE ASSISTANCE</p> <div style="border: 1px solid black; padding: 5px;"> <p>PORT DE COMMERCE DE PROPRIANO</p> <p>EMBARQUEMENT VEHICULES</p> </div>	0,22

ETAPE 4 CALVI - PROPRIANO

7ème SECTION

CARGESE - PROPRIANO

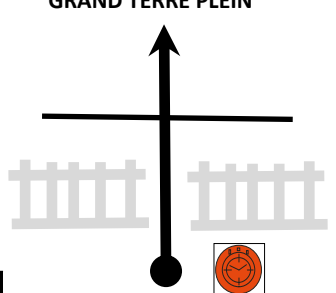

SORTIE PODIUM A PARC FERME FIN D'ETAPE PROPRIANO

DISTANCE

0,61 km

TEMPS IMPARTI

3h20

DISTANCE		DIRECTION	INFORMATIONS	DISTANCE
PARTIELLE	TOTALE			REGRESSIVE
0,22	0,61	<p>GRAND TERRE PLEIN</p>  <p style="text-align: center; font-weight: bold; background-color: black; color: white; padding: 2px;">6</p>	 <p style="font-size: 1.2em; font-weight: bold;">CH 14B / TC 14B</p> <p style="font-weight: bold;">ENTREE PARC FERME</p> <p style="color: red; font-weight: bold;">POINTAGE EN AVANCE AUTORISE</p>	0,00



VHRS ET LEGENDE

VERS

ZONE D'ASSISTANCE

ET

PARC FERME



ETAPE 4 CALVI - PROPRIANO

POUR VHRS ET LEGENDES

7ème SECTION

CARGESE - PROPRIANO

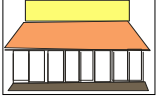

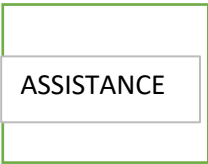




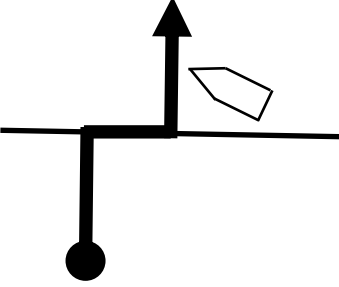

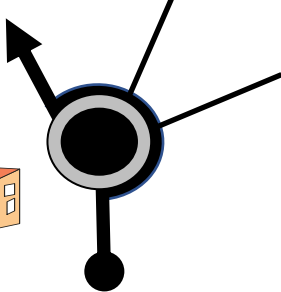

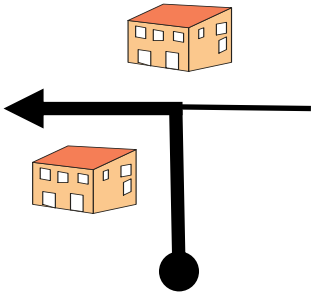


DISTANCE

0,67 KM


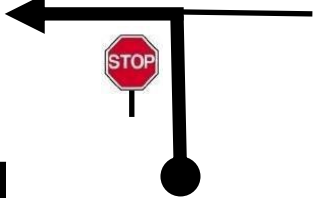








SORTIE PODIUM A ARC ASSISTANCE / PARC FERME FIN D'ETAPE PROPRIANO

TEMPS IMPARTI

3h20

DISTANCE		DIRECTION	INFORMATIONS	DISTANCE
PARTIELLE	TOTALE			REGRESSIVE
0,00	0,00	    <p>1</p>	 <p>CH 14A / TC 14A</p> <p>SORTIE PODIUM</p>	0,67
0,19	0,19	  <p>2</p>	VILLE	0,48
0,13	0,32	 <p>3</p>	 <p>CENTRE VILLE MARINE</p>	0,35
0,12	0,44	  <p>4</p>		0,23
0,14	0,58	   <p>5</p>		0,09

ETAPE 4 CALVI - PROPRIANO

7ème SECTION		CARGESE - PROPRIANO		DISTANCE	0,65 km
SORTIE PODIUM A ARC ASSISTANCE / PARC FERME FIN D'ETAPE PROPRIANO				TEMPS IMPARTI	3h20
DISTANCE		DIRECTION	INFORMATIONS	DISTANCE	
PARTIELLE	TOTALE			REGRESSIVE	
0,05	0,63	 BOUCHERIE CHARCURERIE  6		0,04	
0,02	0,65	 	 PORT DE PLAISANCE PARKING	0,02	
0,02	0,67	 	 CH 14B / TC 14B ENTREE PARC FERME APRES BARRIERE POINTAGE EN AVANCE AUTORISE	0,00	
					
					PAGE 109B



21^è TOUR DE CORSE HISTORIQUE

03 - 09 OCTOBRE 2021

ETAPE 5

PROPRIANO - PORTO VECCHIO



ETAPE 5 PROPRIANO - PORTO VECCHIO

SORTIE PARC VHRS ET LEGENDES

8ème SECTION

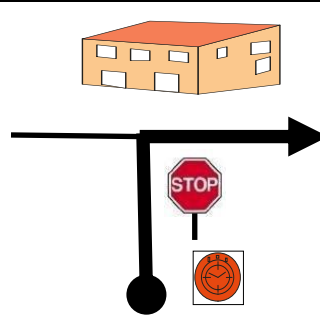
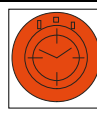
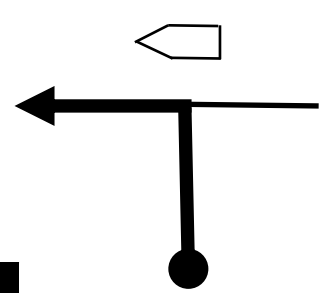
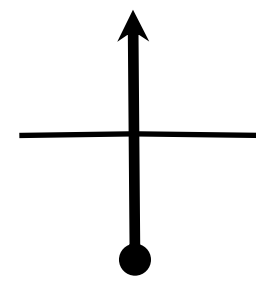
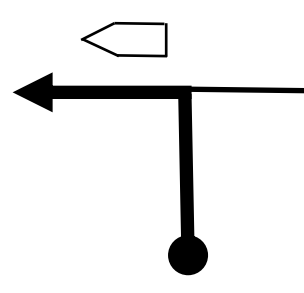

PROPRIANO - PORTO VECCHIO

DISTANCE 22,69

TEMPS IMPARTI 0h30

MOYENNE 45,38 kmh

SECTEUR DE LIAISON N° 23 PROPRIANO - FILITOSA 22,24 km

DISTANCE		DIRECTION	INFORMATIONS	DISTANCE
PARTIELLE	TOTALE			REGRESSIVE
0,00	0,00	 <p>1A</p>	 <p>CH 14D / TC 14D</p> <p>SORTIE PARC FERME VHRS ET LEGENDES AU STOP FACE TABAC LE CAPORAL</p>	22,69
0,21	0,21	 <p>2A</p>	<p>GRAND PANNEAU EN HAUTEUR</p> <p>TOUTES DIRECTIONS</p>	22,48
0,09	0,30	 <p>3A</p>	<p>TD MR</p>	22,39
0,15	0,45	 <p>4A</p>	 <p>TOUTES DIRECTIONS</p>	22,24

ETAPE 5 PROPRIANO - PORTO VECCHIO

SORTIE PARC VHC

8ème SECTION

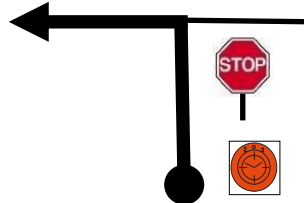

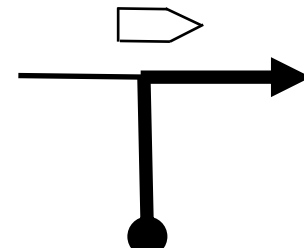
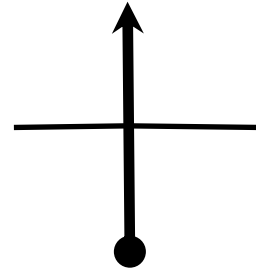
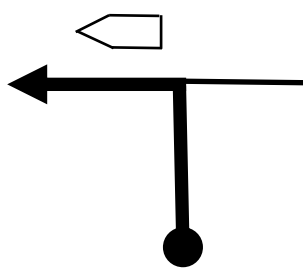

PROPRIANO - PORTO VECCHIO

DISTANCE 22,69

SECTEUR DE LIAISON N° 23 PROPRIANO - FILITOSA 22,24 km

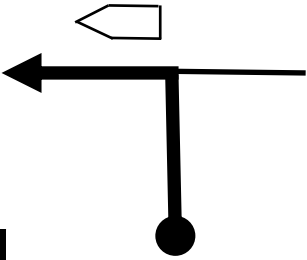

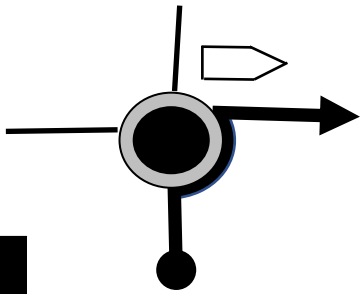

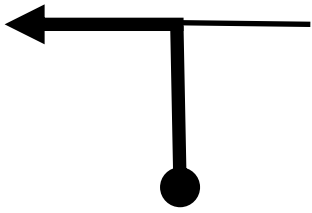

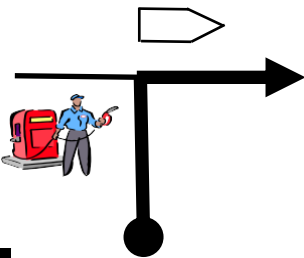

TEMPS IMPARTI 0h30

MOYENNE 45,38 kmh

DISTANCE		DIRECTION	INFORMATIONS	DISTANCE
PARTIELLE	TOTALE			REGRESSIVE
0,00	0,00	 <p>1B</p>	 <p>CH 14D / TC 14D</p> <p>SORTIE PARC FERME VHC AU STOP</p>	22,69
0,22	0,22	 <p>2B</p>	<p>GRAND PANNEAU EN HAUTEUR</p> <p>TOUTES DIRECTIONS</p>	22,47
0,09	0,31	 <p>3B</p>	<p>TD MR</p>	22,38
0,15	0,46	 <p>4B</p>	 <p>TOUTES DIRECTIONS</p>	22,23



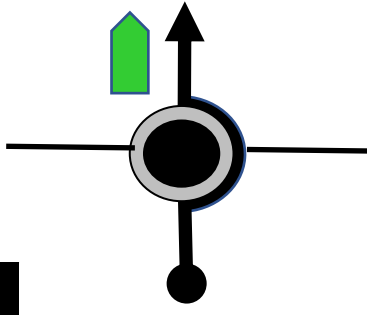

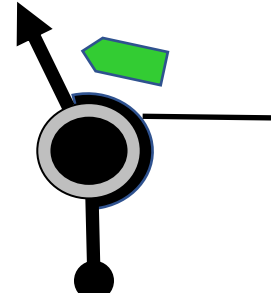

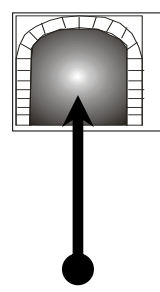
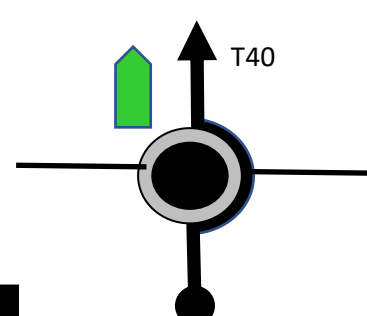

ETAPE 5 PROPRIANO - PORTO VECCHIO

8ème SECTION	PROPRIANO - PORTO VECCHIO	DISTANCE	22,69
SECTEUR DE LIAISON N° 23 PROPRIANO - FILITOSA 22,24 km		TEMPS IMPARTI	0h30
		MOYENNE	45,38 kmh

DISTANCE		DIRECTION	INFORMATIONS	DISTANCE
PARTIELLE	TOTALE			REGRESSIVE
		<p>REPRISE DES PAGES PRECEDENTE DES SORTIES DE PARC</p> <p>LA CASE 4 SI DESSOUS CORESPOND AU CASES 4A ET 4B PAGES</p>		
0,15	0,45			22,24
-0,32	0,13			22,56
0,61	0,74			21,95
0,20	0,94			21,75






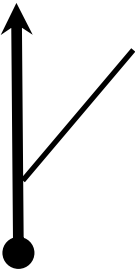
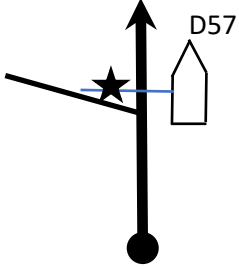




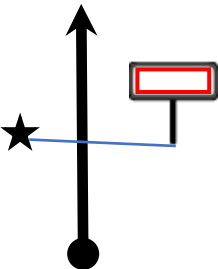

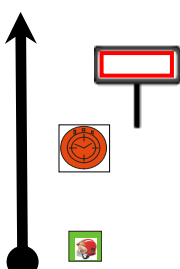



ETAPE 5 PROPRIANO - PORTO VECCHIO

8ème SECTION	PROPRIANO - PORTO VECCHIO	DISTANCE	22,24 km
SECTEUR DE LIAISON N° 23 PROPRIANO - FILITOSA 22,24 km		TEMPS IMPARTI	0h30
		MOYENNE	44,48kmh

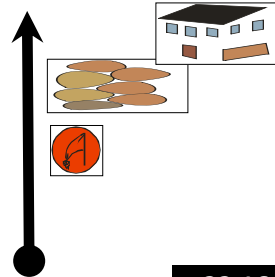

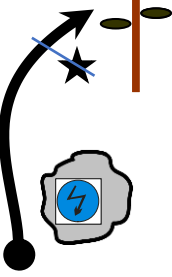
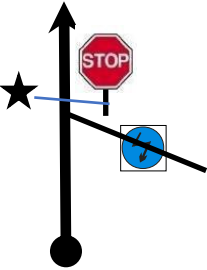
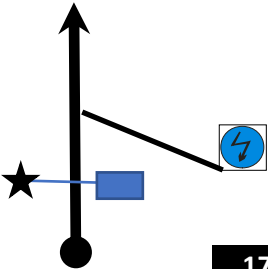
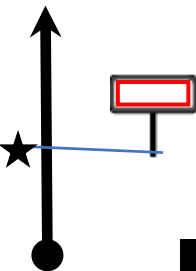
DISTANCE		DIRECTION	INFORMATIONS	DISTANCE
PARTIELLE	TOTALE			REGRESSIVE
0,32	1,26	 8		21,43
0,49	1,75	 9		20,94
0,37	2,12	 10	 DIRECTION TUNNEL	20,57
1,13	3,25	 11		19,44
1,37	4,62	 12		18,07

ETAPE 5 PROPRIANO - PORTO VECCHIO

8ème SECTION	PROPRIANO - PORTO VECCHIO	DISTANCE	22,24 km
SECTEUR DE LIAISON N° 23 PROPRIANO - FILITOSA 22,24 km		TEMPS IMPARTI	0h30
		MOYENNE	44,48kmh

DISTANCE		DIRECTION	INFORMATIONS	DISTANCE
PARTIELLE	TOTALE			REGRESSIVE
3,16	7,78	D157 	   	14,91
4,36	12,14		TD MR	10,55
5,23	17,37		DEBUT ZONE ETALONNAGE DEPART / START    	5,32
4,16	21,53		ETALONNAGE 4,152 KM ZONE ETALONNAGE FIN / END 	1,16
0,71	22,24		  CH 15 / TC 15 	0,45

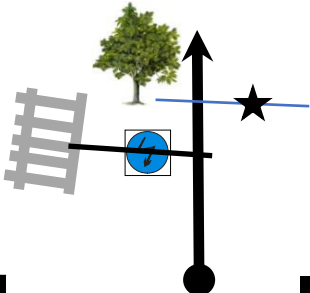

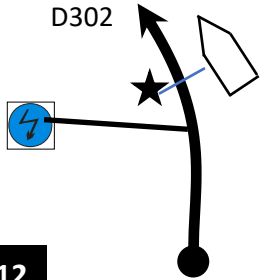

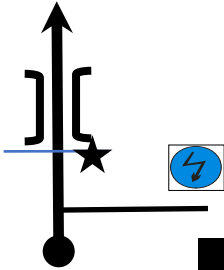

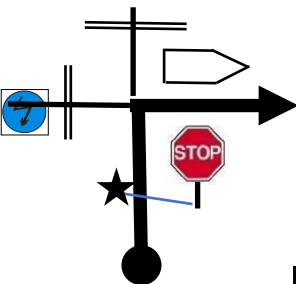


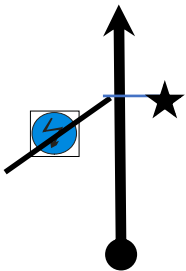

ETAPE 5 PROPRIANO - PORTO VECCHIO

9ème SECTION		PROPRIANO - PORTO VECCHIO		DISTANCE	29,81 km
SECTEUR DE LIAISON N° 24 FILITOSA - MOCA CROCE				TEMPS IMPARTI	0h50
ES N° 15		FILITOSA - PETRETO BICHISANO 22,161 km		MOYENNE	35,77 kmh
DISTANCE		DIRECTION	INFORMATIONS		DISTANCE
PARTIELLE	TOTALE				REGRESSIVE
0,000	0,000		 <p>DEPART / START ES 15</p> <p>TP A DROITE</p> <p>N 41°44,550 E 8°52,359</p>	29,81	
1,422	1,422		<p>INTER 1</p> <p>N 41°44,758 E 8°53,168</p>	28,39	
0,824	2,246		<p>INTER 2</p> <p>N 41°44,374 E 8°53,225</p>	27,56	
2,238	4,484		<p>INTER 3</p> <p>SENTIER A DROITE EN MONTEE BOITE AUX LETTRES / LETTERS BOX</p> <p>N 41°44,720 E 8°54,286</p>	25,33	
0,357	4,841		<p style="text-align: center;">D 57</p> <div style="border: 2px solid red; border-radius: 15px; padding: 10px; text-align: center;"> <p>CALVESE CALVESI</p> </div>	24,97	

ETAPE 5 PROPRIANO - PORTO VECCHIO

9ème SECTION		PROPRIANO - PORTO VECCHIO		DISTANCE	29,81 km	
SECTEUR DE LIAISON N° 24 FILITOSA - MOCA CROCE				TEMPS IMPARTI	0h50	
ES N° 15		FILITOSA - PETRETO BICHISANO 22,161 km		MOYENNE	35,77 kmh	
DISTANCE		DIRECTION	INFORMATIONS	DISTANCE		
PARTIELLE	TOTALE			REGRESSIVE		
0,103	4,944		<p style="text-align: center;">DU KM 4,944 AU KM 5,170</p>	6	17,217	24,87
0,623	5,567		<p style="text-align: center;">INTER 4</p> <p style="text-align: center;">MONTEE EN BETON A DROITE</p> <p style="text-align: center;">N 41°44,954 E 8°54,852</p>	7	16,594	24,24
0,284	5,851		<p style="text-align: center;">INTER 5</p> <div style="border: 1px solid black; padding: 5px; margin: 5px auto; width: fit-content;"> <p style="text-align: center; background-color: yellow; margin: 0;">D 302</p> <p style="text-align: center; margin: 0;">PILA A CANALE</p> <p style="text-align: center; margin: 0;">CALZOLA</p> </div> <p style="text-align: center;">N 41°45,048 E 8°54,739</p>	8	16,310	23,96
1,698	7,549		<p style="text-align: center;">INTER 6</p> <p style="text-align: center;">N 41°45,388 E 8°54,512</p>	9	14,612	22,26
1,718	9,267		<p style="text-align: center;">INTER 7</p> <p style="text-align: center;">CHEMIN AVEC PORTAIL</p> <p style="text-align: center;">N 41°45,874 E 8°54,740</p>	10	12,894	20,54

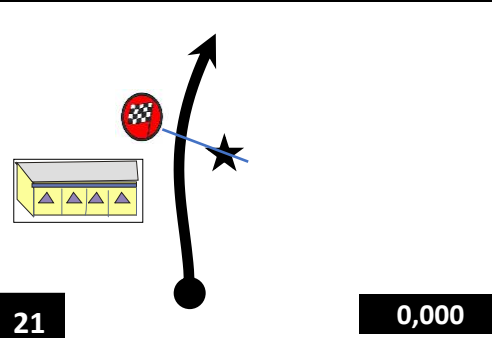

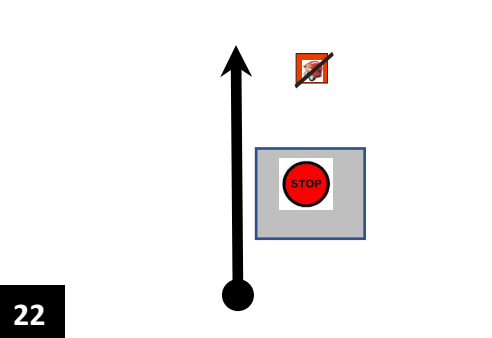


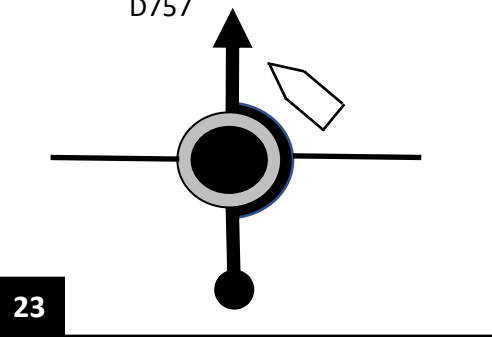

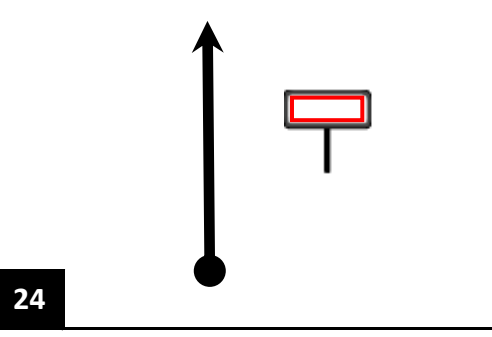

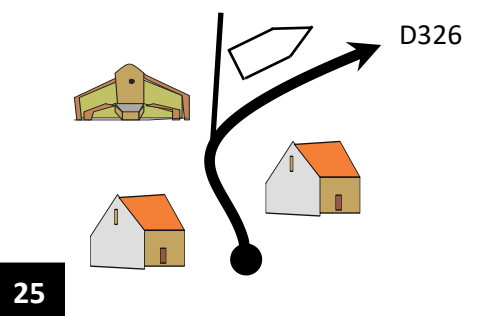
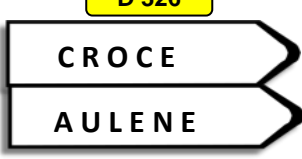
ETAPE 5 PROPRIANO - PORTO VECCHIO

9ème SECTION		PROPRIANO - PORTO VECCHIO		DISTANCE	29,81 km
SECTEUR DE LIAISON N° 24 FILITOSA - MOCA CROCE				TEMPS IMPARTI	0h50
ES N° 15		FILITOSA - PETRETO BICHISANO 22,161 km		MOYENNE	35,77 kmh
DISTANCE		DIRECTION	INFORMATIONS	DISTANCE	
PARTIELLE	TOTALE			REGRESSIVE	
1,281	10,548		 <p style="text-align: center;">INTER 8</p> <p style="text-align: center;">N 41°45,879 E 8°54,180</p>	19,26	
0,538	11,086		 <p style="text-align: center;">INTER 9</p> <p style="text-align: center;">D 302</p> <div style="border: 1px solid black; padding: 5px; margin: 5px 0;"> <p style="text-align: center;">PILA A CANALE</p> <p style="text-align: center;">CALZOLA</p> </div> <p style="text-align: center;">N 41°45,971 E 8°53,855</p>	18,72	
1,581	12,667		 <p style="text-align: center;">INTER 10</p> <p style="text-align: center;">PONT DE CALZOLA</p> <p style="text-align: center;">N 41°46,471 E 8°54,132</p>	17,14	
0,338	13,005		  <p style="text-align: center;">INTER SECURITE</p> <p style="text-align: center;">D 59</p> <div style="border: 1px solid black; padding: 5px; margin: 5px 0;"> <p style="text-align: center;">PETRETO BICCHISANO</p> <p style="text-align: center;">SOLACARO</p> </div> <p style="text-align: center;">N 41°46,606 E 8°54,258</p>	16,81	
1,627	14,632		 <p style="text-align: center;">INTER 11</p> <p style="text-align: center;">CHEMIN EN TERRE</p> <p style="text-align: center;">N 41°47,021 E 8°55,187</p>	15,18	

ETAPE 5 PROPRIANO - PORTO VECCHIO

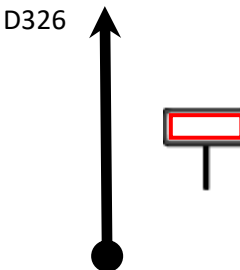

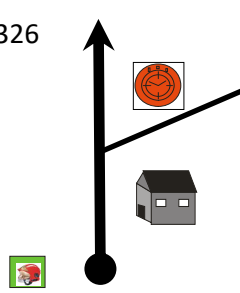


9ème SECTION		PROPRIANO - PORTO VECCHIO		DISTANCE	29,81 km
SECTEUR DE LIAISON N° 24 FILITOSA - MOCA CROCE				TEMPS IMPARTI	0h50
ES N° 15		FILITOSA - PETRETO BICHISANO 22,161 km		MOYENNE	35,77 kmh
DISTANCE		DIRECTION	INFORMATIONS	DISTANCE	
PARTIELLE	TOTALE			REGRESSIVE	
2,140	16,772		 INTER 12 N 41°47,248 E 8°56,081	13,04	<div style="background-color: black; color: white; padding: 2px; display: inline-block;">16</div> <div style="background-color: black; color: white; padding: 2px; display: inline-block; margin-left: 100px;">5,389</div>
1,111	17,883		 INTER 13 N 41°47,200 E 8°56,474	11,93	<div style="background-color: black; color: white; padding: 2px; display: inline-block;">17</div> <div style="background-color: black; color: white; padding: 2px; display: inline-block; margin-left: 100px;">4,278</div>
2,229	20,112		 INTER 14 N 41°47,217 E 8°57,509	9,70	<div style="background-color: black; color: white; padding: 2px; display: inline-block;">18</div> <div style="background-color: black; color: white; padding: 2px; display: inline-block; margin-left: 100px;">2,049</div>
1,110	21,222		 50 <div style="border: 2px solid red; border-radius: 15px; padding: 5px; display: inline-block; margin-top: 10px;">I CROCI</div>	8,59	<div style="background-color: black; color: white; padding: 2px; display: inline-block;">19</div> <div style="background-color: black; color: white; padding: 2px; display: inline-block; margin-left: 100px;">0,939</div>
0,128	21,350		 INTER 15 ROUTE A DROITE AVEC MUR N 41°47,441 E 8°58,163	8,46	<div style="background-color: black; color: white; padding: 2px; display: inline-block;">20</div> <div style="background-color: black; color: white; padding: 2px; display: inline-block; margin-left: 100px;">0,811</div>

ETAPE 4 CALVI - PROPRIANO

9ème SECTION		PROPRIANO - PORTO VECCHIO		DISTANCE	29,81 km
SECTEUR DE LIAISON N° 24 FILITOSA - MOCA CROCE				TEMPS IMPARTI	0h50
ES N° 15		FILITOSA - PETRETO BICHISANO 22,161 km		MOYENNE	35,77 kmh
DISTANCE		DIRECTION	INFORMATIONS	DISTANCE	
PARTIELLE	TOTALE			REGRESSIVE	
0,811	22,161	 <div style="display: flex; justify-content: space-between; width: 100%;"> 21 0,000 </div>	 ARRIVEE / END ES 15 AU PANNEAU COOPERATIVE FROMAGERE N 41°47,429 E 8°58,628	7,65	
0,354	22,515	 <div style="display: flex; justify-content: space-between; width: 100%;"> 22 </div>	  POINT STOP PARKING A DROITE	7,30	N 41°47,515 E 8°58,772
0,04	22,56	D757  <div style="display: flex; justify-content: space-between; width: 100%;"> 23 </div>	<div style="background-color: yellow; padding: 2px; display: inline-block; margin-bottom: 5px;">D 757</div>  N 41°47,532 E 8°58,796	7,25	
4,93	27,49	 <div style="display: flex; justify-content: space-between; width: 100%;"> 24 </div>	<div style="background-color: yellow; padding: 2px; display: inline-block; margin-bottom: 5px;">D 757</div> 	2,32	
0,33	27,82	 <div style="display: flex; justify-content: space-between; width: 100%;"> 25 </div>	!! A DROITE A LA FONTAINE <div style="background-color: yellow; padding: 2px; display: inline-block; margin-bottom: 5px;">D 326</div> 	1,99	

ETAPE 4 CALVI - PROPRIANO

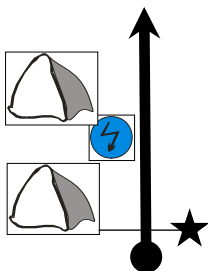

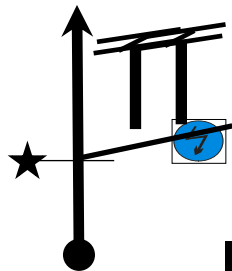

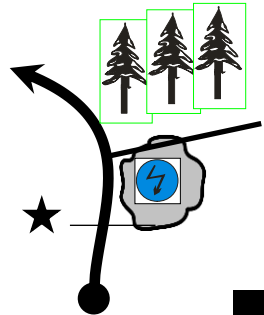

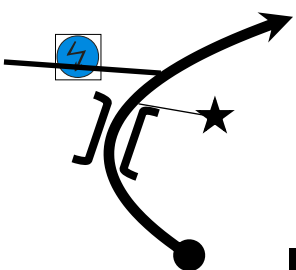

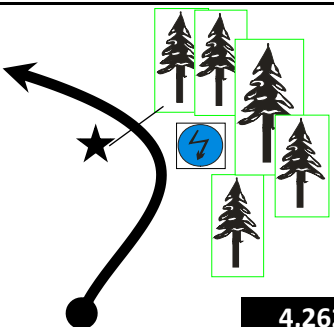




9ème SECTION	PROPRIANO - PORTO VECCHIO	DISTANCE	29,81 km
SECTEUR DE LIAISON N° 24 FILITOSA - MOCA CROCE		TEMPS IMPARTI	0h50
ES N° 15	FILITOSA - PETRETO BICHISANO 22,161 km	MOYENNE	35,77 kmh

DISTANCE		DIRECTION	INFORMATIONS	DISTANCE
PARTIELLE	TOTALE			REGRESSIVE
1,68	29,50	D326 		0,31
		26		
0,31	29,81	D326 	  CH 16 / TC 16 ROUTE EN MONTEE APRES MAISONNETTE N 41°48,104 E 9°00,670	0,00
		27		

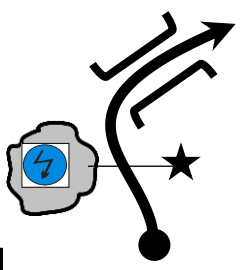

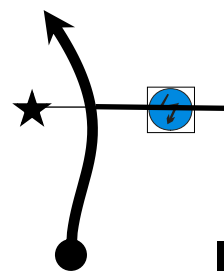

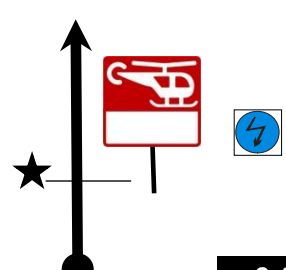

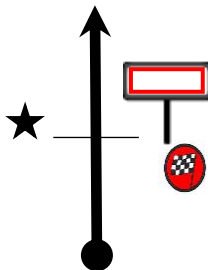

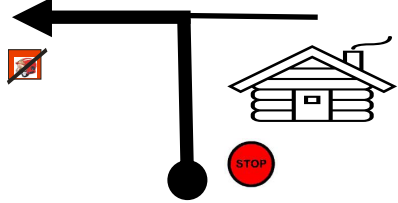


ETAPE 5 PROPRIANO - PORTO VECCHIO

9ème SECTION		PROPRIANO - PORTO VECCHIO		DISTANCE	22,94 km
SECTEUR DE LIAISON N° 25 MOCA CROCE - ZERUBIA				TEMPS IMPARTI	0h40
ES N° 16		MOCA CROCE - AULLENE 17,192 KM		MOYENNE	34,41 kmh
DISTANCE		DIRECTION	INFORMATIONS	DISTANCE	
PARTIELLE	TOTALE			REGRESSIVE	
0,000	0,000	<p style="text-align: center;">D326</p>	<p>DEPART / START ES 16</p> <p>AU PANNEAU CROCE</p> <p>N 41°48,119 E 9°00,749</p>	22,94	
		1	17,192		
2,119	2,119		<p>INTER 1</p> <p>TP A DROITE</p> <p>N 41°47,531 E 9°01,230</p>	20,82	
		2	15,073		
1,752	3,871		<p>INTER 2</p> <p>EPINGLE</p> <p>N 41°47,114 E 9°01,474</p>	19,07	
		3	13,321		
1,058	4,929	<p style="text-align: center;">D420</p>	<p>INTER 3</p> <div style="border: 1px solid black; padding: 5px; margin: 5px;"> <p style="text-align: center; background-color: yellow;">D 420</p> <p style="text-align: center;">ZONZA</p> <p style="text-align: center;">QUENZA</p> <p style="text-align: center;">AULLENE</p> </div> <p>N 41°46,637 E 9°01,299</p>	18,01	
		4	12,263		
1,422	6,351		<p>INTER 4</p> <p>TP A DROITE PANNEAU JAUNE</p> <p>N 41°46,437 E 9°01,314</p>	16,59	
		5	10,841		

ETAPE 5 PROPRIANO - PORTO VECCHIO

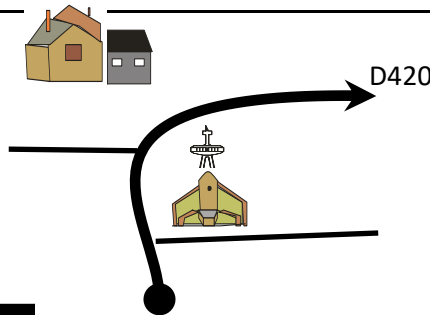
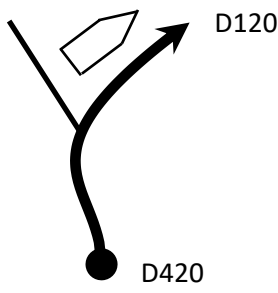
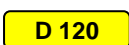

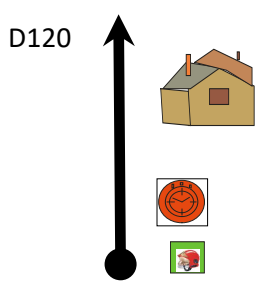


9ème SECTION		PROPRIANO - PORTO VECCHIO		DISTANCE	22,94 km
SECTEUR DE LIAISON N° 25 MOCA CROCE - ZERUBIA				TEMPS IMPARTI	0h40
ES N° 16		MOCA CROCE - AULLENE 17,192 KM		MOYENNE	34,41 kmh
DISTANCE		DIRECTION	INFORMATIONS	DISTANCE	
PARTIELLE	TOTALE			REGRESSIVE	
1,791	8,142		 <p style="text-align: center;">INTER 5</p> <p style="text-align: center;">TP A DROITE AVEC ROCHER</p> <p style="text-align: center;">N 41°45,804 E 9°01,923</p>	14,80	<div style="display: flex; justify-content: space-between; width: 100%;"> 6 9,050 </div>
1,067	9,209		 <p style="text-align: center;">INTER 6</p> <p style="text-align: center;">GRAND POTEAU EDF</p> <p style="text-align: center;">N 41°45,877 E 9°02,463</p>	13,73	<div style="display: flex; justify-content: space-between; width: 100%;"> 7 7,983 </div>
1,793	11,002		 <p style="text-align: center;">INTER 7</p> <p style="text-align: center;">N 41°45,984 E 9°02,979</p>	11,94	<div style="display: flex; justify-content: space-between; width: 100%;"> 8 6,190 </div>
0,656	11,658		 <p style="text-align: center;">INTER 8</p> <p style="text-align: center;">N 41°46,215 E 9°03,201</p>	11,28	<div style="display: flex; justify-content: space-between; width: 100%;"> 9 5,534 </div>
1,272	12,930		    <p style="text-align: center;">INTER SECURITE</p> <p style="text-align: center;">N 41°46,290 E 9°03,817</p>	10,01	<div style="display: flex; justify-content: space-between; width: 100%;"> 10 4,262 </div>

ETAPE 5 PROPRIANO - PORTO VECCHIO

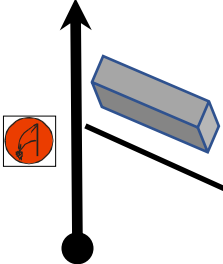


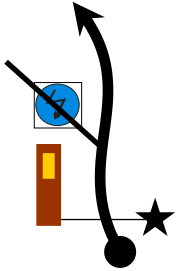

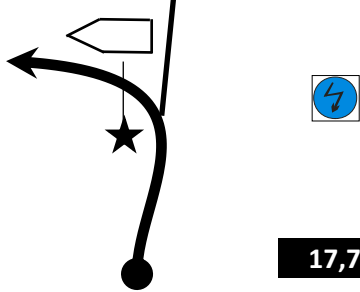


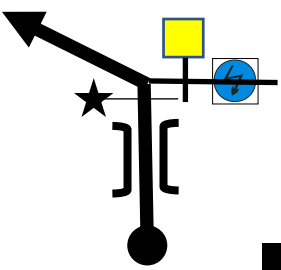

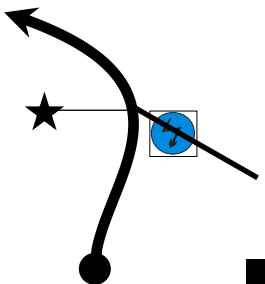

9ème SECTION		PROPRIANO - PORTO VECCHIO		DISTANCE	22,94 km
SECTEUR DE LIAISON N° 25 MOCA CROCE - ZERUBIA				TEMPS IMPARTI	0h40
ES N° 16		MOCA CROCE - AULLENE 17,192 KM		MOYENNE	34,41 kmh
DISTANCE		DIRECTION	INFORMATIONS	DISTANCE	
PARTIELLE	TOTALE			REGRESSIVE	
1,641	14,571		 <p style="text-align: center;">INTER 9</p> <p style="text-align: center;">N 41°46,953 E 9°04,377</p>	8,37	2,621
1,071	15,642		 <p style="text-align: center;">INTER 10</p> <p style="text-align: center;">PISTE A DROITE</p> <p style="text-align: center;">N 41°46,627 E 9°04,616</p>	7,30	1,550
1,078	16,720		 <p style="text-align: center;">INTER 11</p> <p style="text-align: center;">N 41°46,481 E 9°04,715</p>	6,22	0,472
0,472	17,192		 <p style="text-align: center;">ARRIVEE / END ES16</p> <div style="border: 2px solid red; border-radius: 15px; padding: 10px; text-align: center; margin: 10px auto; width: 80%;"> <p style="margin: 0;">AULLENE AUDDE</p> </div> <p style="text-align: center;">N 41°46,369 E 9°04,488</p>	5,75	0,000
0,497	17,689		  <p style="text-align: center;">POINT STOP</p> <p style="text-align: center;">PLACETTE AVEC BARAQUE</p> <p style="text-align: center;">N 41°46,315 E 9°04,788</p>	5,25	15

ETAPE 5 PROPRIANO - PORTO VECCHIO

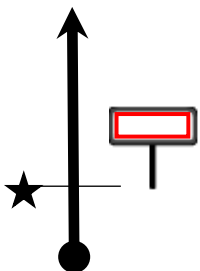


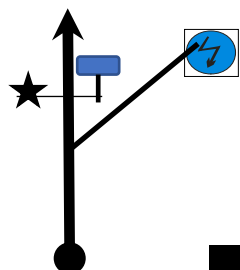

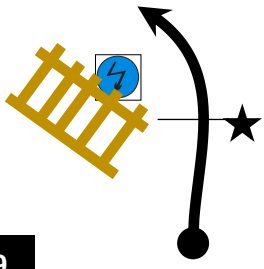

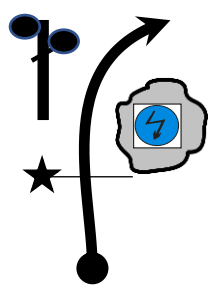

9ème SECTION	PROPRIANO - PORTO VECCHIO	DISTANCE	22,94 km
SECTEUR DE LIAISON N° 25 MOCA CROCE - ZERUBIA		TEMPS IMPARTI	0h40
ES N° 16	MOCA CROCE - AULLENE 17,192 KM	MOYENNE	34,41 kmh

DISTANCE		DIRECTION	INFORMATIONS	DISTANCE
PARTIELLE	TOTALE			REGRESSIVE
0,021	17,710		A DROITE APRES FONTAINE	5,23
		16		
3,22	20,93		 	2,01
		17		
2,01	22,94		  CH 17 / TC 17 AVANT MAISON A DROITE N 41°45,154 E 9°04,513	0,00
		18		

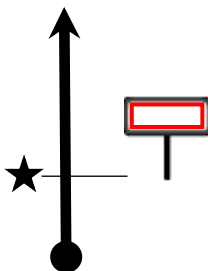
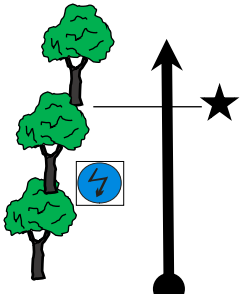
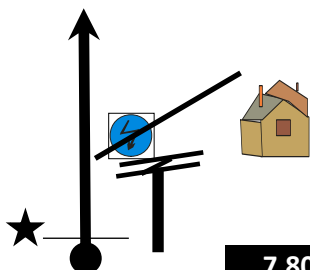
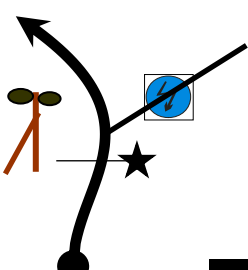
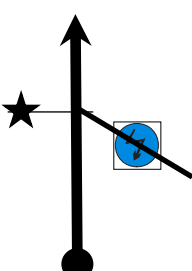
ETAPE 5 PROPRIANO - PORTO VECCHIO

9ème SECTION		PROPRIANO - PORTO VECCHIO		DISTANCE	28,29 km
SECTEUR DE LIAISON N° 26 ZERUBIA - CHIALZA				TEMPS IMPARTI	0h50
ES N° 17		ZERUBIA - PONT D'ACORAVO 20,663 kkm		MOYENNE	33,95 kmh
DISTANCE		DIRECTION	INFORMATIONS	DISTANCE	
PARTIELLE	TOTALE			REGRESSIVE	
0,000	0,000	D120  20,663	  DEPART / START ES 17 ROUTE A DROITE AVEC MURET N 41°45,130 E 9°04,434	28,29	
1,579	1,579	 19,084	 INTER 1 PISTE EN MONTEE A GAUCHE N 41°44,523 E 9°04,054	26,71	
1,292	2,871	D69  17,792	 INTER 2  N 41°44,739 E 9°04,093	25,42	
0,680	3,551	 17,112	 INTER 3 CHEMIN A DROITE N 41°45,026 E 9°04,027	24,74	
2,761	6,312	 14,351	 INTER 4 PORTAIL BLANC N 41°43,942 E 9°03,218	21,98	

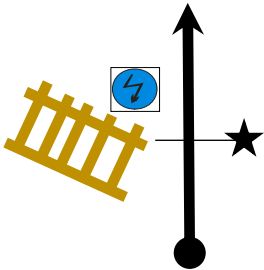

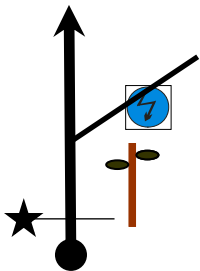

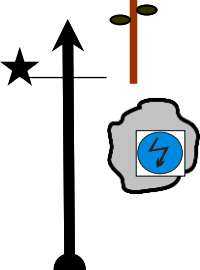

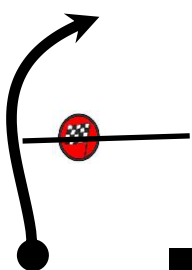

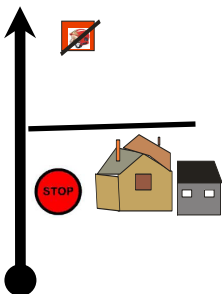


ETAPE 5 PROPRIANO - PORTO VECCHIO

9ème SECTION		PROPRIANO - PORTO VECCHIO		DISTANCE	28,29 km	
SECTEUR DE LIAISON N° 26 ZERUBIA - CHIALZA				TEMPS IMPARTI	0h50	
ES N° 17		ZERUBIA - PONT D'ACORAVO 20,663 kkm		MOYENNE	33,95 kmh	
DISTANCE		DIRECTION	INFORMATIONS	DISTANCE		
PARTIELLE	TOTALE			REGRESSIVE		
0,546	6,858		<div style="border: 1px solid black; padding: 5px; margin-bottom: 5px;">D 69</div> <div style="border: 2px solid red; border-radius: 15px; padding: 10px; text-align: center;"> CARGIACA CARGHJACA </div>	6	13,805	21,43
0,254	7,112		 DU KM 7,112 AU KM 7,247	7	13,551	21,18
0,856	7,968		 <p style="text-align: center;">INTER 5</p> <p style="text-align: center;">MONTEE EN BETON BOITE AUX LETTRES / LETTERS BOX</p> <p style="text-align: center;">N 41°43,577 E 9°02,778</p>	8	12,695	20,32
2,266	10,234		 <p style="text-align: center;">INTER 6</p> <p style="text-align: center;">AU PORTAIL ROUILLE</p> <p style="text-align: center;">N 41°43,714 E 9°02,201</p>	9	10,429	18,06
1,290	11,524		 <p style="text-align: center;">INTER 7</p> <p style="text-align: center;">N 41°43,389 E 9°02,417</p>	10	9,139	16,77

ETAPE 5 PROPRIANO - PORTO VECCHIO

9ème SECTION		PROPRIANO - PORTO VECCHIO		DISTANCE	28,29 km
SECTEUR DE LIAISON N° 26 ZERUBIA - CHIALZA				TEMPS IMPARTI	0h50
ES N° 17		ZERUBIA - PONT D'ACORAVO 20,663 kkm		MOYENNE	33,95 kmh
DISTANCE		DIRECTION	INFORMATIONS	DISTANCE	
PARTIELLE	TOTALE			REGRESSIVE	
0,421	11,945		<div style="border: 2px solid red; border-radius: 15px; padding: 5px; margin: 10px auto; width: 80%;"> <div style="background-color: yellow; text-align: center; padding: 2px; margin-bottom: 5px;">D 69</div> <p style="text-align: center; margin: 0;">LORETTO DI TALLANO LARETU DI TALLA</p> </div>	16,35	<div style="display: flex; justify-content: space-between; align-items: center;"> 11 8,718 </div>
0,429	12,374		<div style="display: flex; justify-content: space-around; align-items: center; margin-bottom: 5px;"> </div> <p style="text-align: center; margin: 0;">INTER SECURITE DANS VILLAGE SUR TROTTOIR</p> <p style="text-align: center; margin: 5px 0 0 0;">N 41°43,111 E 9°02,261</p>	15,92	<div style="display: flex; justify-content: space-between; align-items: center;"> 12 8,289 </div>
0,485	12,859		<div style="display: flex; align-items: center; margin-bottom: 5px;"> <p style="margin: 0;">INTER 8</p> </div> <p style="text-align: center; margin: 5px 0 0 0;">N 41°42,882 E 9°02,205</p>	15,43	<div style="display: flex; justify-content: space-between; align-items: center;"> 13 7,804 </div>
0,571	13,430		<div style="display: flex; align-items: center; margin-bottom: 5px;"> <p style="margin: 0;">INTER 9</p> </div> <p style="text-align: center; margin: 5px 0 0 0;">N 41°42,610 E 9°02,100</p>	14,86	<div style="display: flex; justify-content: space-between; align-items: center;"> 14 7,233 </div>
2,006	15,436		<div style="display: flex; align-items: center; margin-bottom: 5px;"> <p style="margin: 0;">INTER 10</p> </div> <p style="text-align: center; margin: 5px 0 0 0;">N 41°41,922 E 9°02,420</p>	12,85	<div style="display: flex; justify-content: space-between; align-items: center;"> 15 5,227 </div>

ETAPE 5 PROPRIANO - PORTO VECCHIO

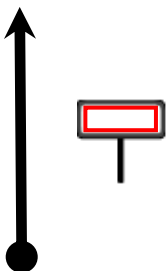
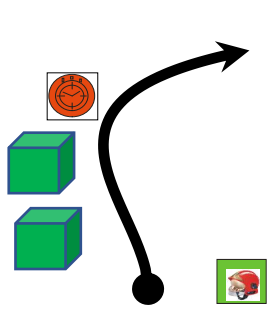

9ème SECTION		PROPRIANO - PORTO VECCHIO		DISTANCE	28,29 km
SECTEUR DE LIAISON N° 26 ZERUBIA - CHIALZA				TEMPS IMPARTI	0h50
ES N° 17		ZERUBIA - PONT D'ACORAVO 20,663 kkm		MOYENNE	33,95 kmh
DISTANCE		DIRECTION	INFORMATIONS	DISTANCE	
PARTIELLE	TOTALE			REGRESSIVE	
1,205	16,641		 <p style="text-align: center;">INTER 11</p> <p style="text-align: center;">PORTAIL</p> <p style="text-align: center;">N 41°41,411 E 9°02,001</p>	11,65	
2,374	19,015		 <p style="text-align: center;">INTER 12</p> <p style="text-align: center;">N 41°40,550 E 9°01,554</p>	9,28	
1,307	20,322		 <p style="text-align: center;">INTER 13</p> <p style="text-align: center;">N 41°40,105 E 9°01,114</p>	7,97	
0,341	20,663		 <p style="text-align: center;">ARRIVEE / END ES 17</p> <p style="text-align: center;">PISTE A DROITE</p> <p style="text-align: center;">N 41°39,952 E 9°01,023</p>	7,63	
0,287	20,950		  <p style="text-align: center;">POINT STOP</p> <p style="text-align: center;">A LA MAISON AVANT CROISEMENT</p> <p style="text-align: center;">N 41°39,890 E 9°00,828</p>	7,34	

ETAPE 5 PROPRIANO - PORTO VECCHIO

9ème SECTION		PROPRIANO - PORTO VECCHIO		DISTANCE	28,29 km
SECTEUR DE LIAISON N° 26 ZERUBIA - CHIALZA				TEMPS IMPARTI	0h50
ES N° 17		ZERUBIA - PONT D'ACORAVO 20,663 kkm		MOYENNE	33,95 kmh
DISTANCE		DIRECTION	INFORMATIONS	DISTANCE	
PARTIELLE	TOTALE			REGRESSIVE	
0,21	21,16	<p style="text-align: center;">D268</p>	<div style="text-align: center; background-color: yellow; border: 1px solid black; padding: 2px; margin-bottom: 5px;">D 268</div> <div style="border: 1px solid black; padding: 5px; margin-bottom: 5px;">SANTA LUCIA DI TALLA</div> <div style="border: 1px solid black; padding: 5px; margin-bottom: 5px;">LIVIA</div> <div style="border: 1px solid black; padding: 5px;">ZONZA</div> <p style="text-align: center;">N 41°39,793 E 9°00,782</p>	7,13	21
2,55	23,71	<p style="text-align: center;">D148</p>	<div style="text-align: center; background-color: yellow; border: 1px solid black; padding: 2px; margin-bottom: 5px;">D 148</div> <div style="border: 1px solid black; padding: 5px; margin-bottom: 5px;">GRANACE</div> <div style="border: 1px solid black; padding: 5px; margin-bottom: 5px;">CHIALZA</div> <div style="border: 1px solid black; padding: 5px; margin-bottom: 5px;">BISE</div> <div style="border: 1px solid black; padding: 5px;">TIROLO</div> <p style="text-align: center;">N 41°40,217 E 9°02,413</p>	4,58	22
1,56	25,27	<p style="text-align: center;">D148</p>	<div style="text-align: center; background-color: yellow; border: 1px solid black; padding: 2px; margin-bottom: 5px;">D 148</div> <div style="border: 1px solid black; padding: 5px; margin-bottom: 5px;">SARTENE</div> <div style="border: 1px solid black; padding: 5px; margin-bottom: 5px;">GRANACE</div> <div style="border: 1px solid black; padding: 5px; margin-bottom: 5px;">CHIALZA</div> <div style="border: 1px solid black; padding: 5px;">BISE</div> <p style="text-align: center;">N 41°39,648 E 9°02,763</p>	3,02	23
1,47	26,74	<p style="text-align: center;">D248</p>	<div style="text-align: center; background-color: yellow; border: 1px solid black; padding: 2px; margin-bottom: 5px;">D 248</div> <div style="border: 1px solid black; padding: 5px; margin-bottom: 5px;">CHIALZA</div> <div style="border: 1px solid black; padding: 5px; margin-bottom: 5px;">BISE</div> <div style="border: 1px solid black; padding: 5px;">TIROLO</div> <p style="text-align: center;">N 41°39,227 E 9°02,013</p>	1,55	24
0,78	27,52	<p style="text-align: center;">D248</p>	<div style="text-align: center; background-color: yellow; border: 1px solid black; padding: 2px; margin-bottom: 5px;">D 248</div> <div style="border: 1px solid black; padding: 5px; margin-bottom: 5px;">CHIALZA</div> <div style="border: 1px solid black; padding: 5px; margin-bottom: 5px;">BISE</div> <div style="border: 1px solid black; padding: 5px;">TIROLO</div> <p style="text-align: center;">N 41°39,286 E 9°02,393</p>	0,77	25

ETAPE 5 PROPRIANO - PORTO VECCHIO

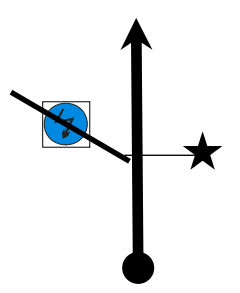

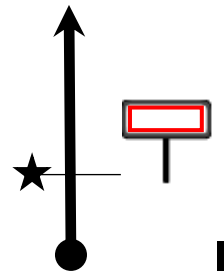
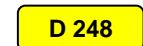

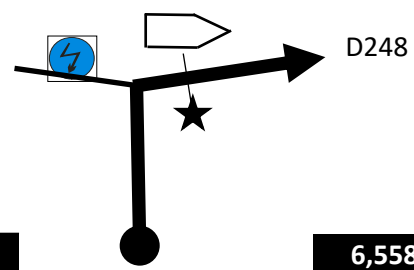

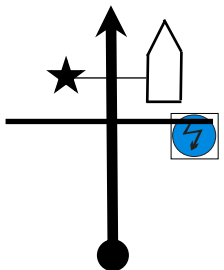



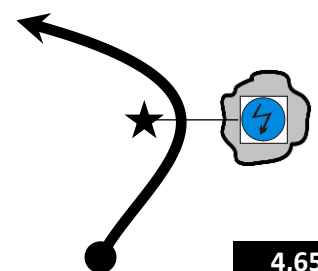

9ème SECTION	PROPRIANO - PORTO VECCHIO	DISTANCE	28,29 km
SECTEUR DE LIAISON N° 26 ZERUBIA - CHIALZA		TEMPS IMPARTI	0h50
ES N° 17	ZERUBIA - PONT D'ACORAVO 20,663 kkm	MOYENNE	33,95 kmh

DISTANCE		DIRECTION	INFORMATIONS	DISTANCE
PARTIELLE	TOTALE			REGRESSIVE
0,40	27,92	 26	<div style="border: 1px solid black; padding: 5px; margin-bottom: 5px;">D 248</div> <div style="border: 2px solid red; border-radius: 15px; padding: 10px; display: inline-block;"> CHIALZA </div> N 41°39,489 E 9°02,826	0,37
0,37	28,29	 27	 CH 18 / TC 18 APRES CONTENERS N 41°39,489 E 9°02,826	0,00

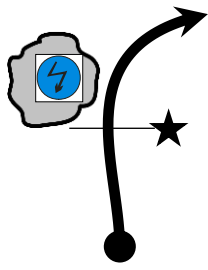

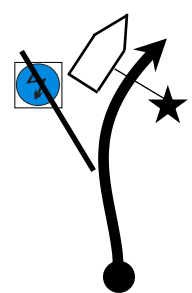

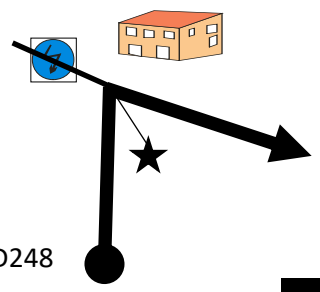

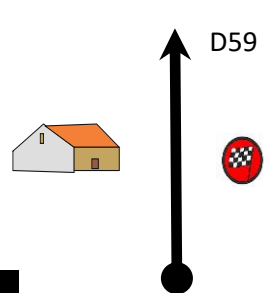




ETAPE 5 PROPRIANO - PORTO VECCHIO

9ème SECTION		PROPRIANO - PORTO VECCHIO		DISTANCE	46,64km	
SECTEUR DE LIAISON N° 27		CHIALZA - ORONE 14,129 km		TEMPS IMPARTI	0h50	
ES N° 18				MOYENNE	55,97 kmh	
DISTANCE		DIRECTION		INFORMATIONS		
PARTIELLE	TOTALE			DISTANCE		
				REGRESSIVE		
0,000	0,000	1	14,129		<p>DEPART / START ES 18</p> <p>FONTAINE A DROITE</p> <p>N 41°39,455 E 9°02,816</p>	46,64
1,750	1,750	2	12,379		<p>INTER 1</p> <p>N 41°39,247 E 9°03,481</p>	44,89
1,447	3,197	3	10,932		<p>INTER 2</p> <p>N 41°39,467 E 9°03,953</p>	43,44
1,148	4,345	4	9,784		<p style="text-align: center;">D 248</p> <div style="border: 2px solid red; border-radius: 15px; padding: 10px; width: fit-content; margin: auto;"> <p style="text-align: center; margin: 0;">BI SE</p> </div>	42,30
0,744	5,089	5	9,040		<p>INTER 3</p> <p>PETITE PLACE A GAUCHE</p> <p>N 41°39,587 E 9°05,015</p>	41,55

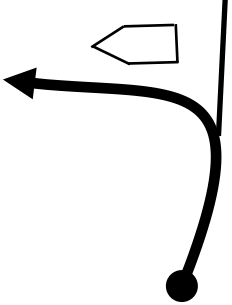

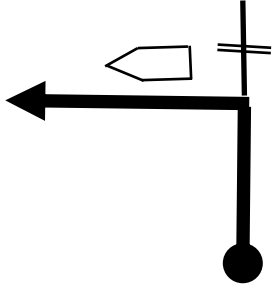

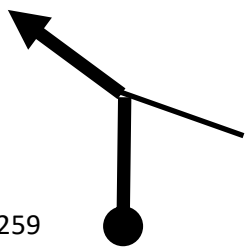
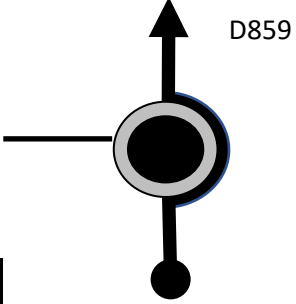
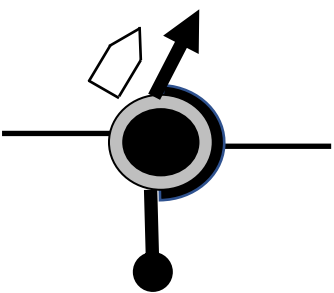

ETAPE 5 PROPRIANO - PORTO VECCHIO

9ème SECTION		PROPRIANO - PORTO VECCHIO		DISTANCE	32,51 km
SECTEUR DE LIAISON N° 27 CHIALZA - PORTO VECCHIO				TEMPS IMPARTI	0h50
ES N° 18		CHIALZA - ORONE 14,129 km		MOYENNE	39,01 kmh
DISTANCE		DIRECTION	INFORMATIONS	DISTANCE	
PARTIELLE	TOTALE			REGRESSIVE	
1,674	6,763		 <p style="text-align: center;">INTER 4</p> <p style="text-align: center;">CHEMIN A GAUCHE</p> <p style="text-align: center;">N 41°39,534 E 9°05,796</p>	39,88	
0,198	6,961		  <p style="text-align: center;">TIROLO TIROLU</p>	39,68	
0,610	7,571		 <p style="text-align: center;">INTER 5</p> <div style="border: 1px solid black; padding: 5px; margin: 5px;"> <p style="text-align: center;">LEVIE</p> <p style="text-align: center;">PORTO VECCHIO</p> <p style="text-align: center;">CARBINI</p> <p style="text-align: center;">ORONE</p> </div> <p style="text-align: center;">N 41°39,467 E 9°06,218</p>	39,07	
0,057	7,628		 <p style="text-align: center;">INTER 6</p>   <p style="text-align: center;">PORTO VECCHIO LEVIE</p>	39,01	
1,846	9,474		 <p style="text-align: center;">INTER 7</p> <p style="text-align: center;">EPINGLE</p> <p style="text-align: center;">N 41°39,112 E 9°07,215</p>	37,17	

ETAPE 5 PROPRIANO - PORTO VECCHIO

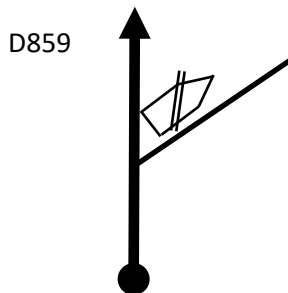

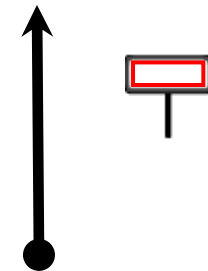

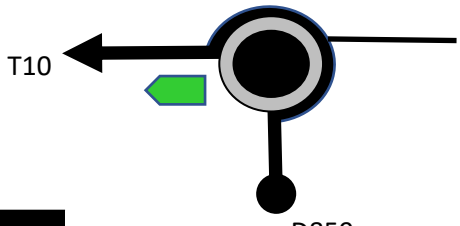
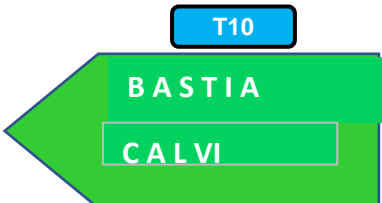
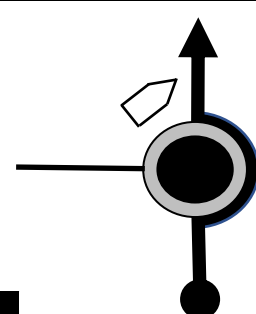



9ème SECTION		PROPRIANO - PORTO VECCHIO		DISTANCE	32,51 km
SECTEUR DE LIAISON N° 27 CHIALZA - PORTO VECCHIO				TEMPS IMPARTI	0h50
ES N° 18		CHIALZA - ORONE 14,129 km		MOYENNE	39,01 kmh
DISTANCE		DIRECTION	INFORMATIONS	DISTANCE	
PARTIELLE	TOTALE			REGRESSIVE	
1,506	10,980		 <p style="text-align: center;">INTER 8</p> <p style="text-align: center;">N 41°39,675 E 9°07,544</p>	35,66	
2,844	13,824		 <p style="text-align: center;">INTER 9</p> <div style="text-align: center; border: 1px solid black; padding: 2px; margin: 5px;">D 248</div> <div style="text-align: center; border: 1px solid black; padding: 2px; margin: 5px;">LEVIE</div> <div style="text-align: center; border: 1px solid black; padding: 2px; margin: 5px;">PORTO VECCHIO</div> <p style="text-align: center;">N 41°39,973 E 9°08,529</p>	32,82	
0,239	14,063		 <p style="text-align: center;">INTER 10</p> <p style="text-align: center;">EPINGLE D'ORONE</p> <p style="text-align: center;">N 41°40,073 E 9°08,628</p>	32,58	
0,066	14,129		 <p style="text-align: center;">ARRIVEE / END ES 18</p> <p style="text-align: center;">MAISON A GAUCHE</p> <p style="text-align: center;">N 41°40,043 E 9°08,609</p>	32,51	
0,401	14,530		  <p style="text-align: center;">POINT STOP</p> <p style="text-align: center;">TP A DROITE</p> <p style="text-align: center;">N 41°39,840 E 9°08,572</p>	32,11	

ETAPE 5 PROPRIANO - PORTO VECCHIO

9ème SECTION		PROPRIANO - PORTO VECCHIO		DISTANCE	32,51 km
SECTEUR DE LIAISON N° 27		CHIALZA - PORTO VECCHIO		TEMPS IMPARTI	0h50
ES N° 18		CHIALZA - ORONE 14,129 km		MOYENNE	39,01 kmh
DISTANCE		DIRECTION	INFORMATIONS	DISTANCE	
PARTIELLE	TOTALE			REGRESSIVE	
3,05	17,58		<div style="border: 1px solid black; padding: 5px; display: inline-block; background-color: yellow;">D 59</div> 	29,06	
		16			
16,99	34,57		<div style="border: 1px solid black; padding: 5px; display: inline-block; background-color: yellow;">D 259</div> 	12,07	
		17	N 41°32,796 E 9°10,831		
1,13	35,70		<p style="text-align: center;">SOTTA VILLAGE</p>	10,94	
		18			
1,15	36,85		9,79		
		19			
0,97	37,82		<div style="border: 1px solid black; padding: 5px; display: inline-block; background-color: yellow;">D859</div> 	8,82	
		20			

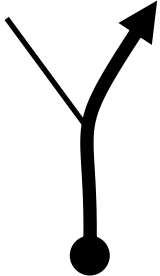
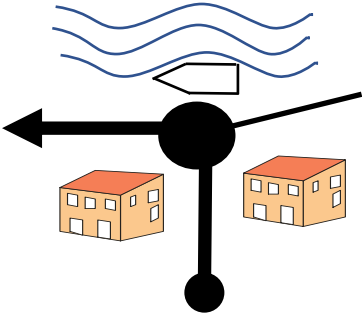

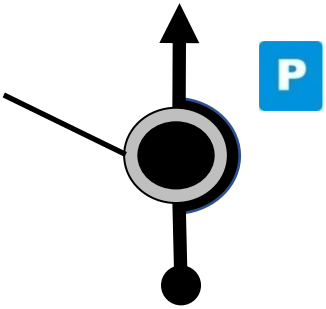
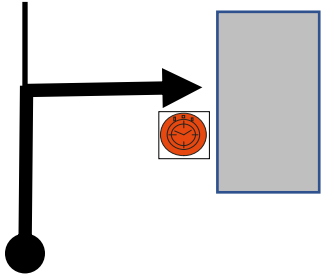

ETAPE 5 PROPRIANO - PORTO VECCHIO

9ème SECTION	PROPRIANO - PORTO VECCHIO	DISTANCE	32,51 km
SECTEUR DE LIAISON N° 27 CHIALZA - PORTO VECCHIO		TEMPS IMPARTI	0h50
ES N° 18	CHIALZA - ORONE 14,129 km	MOYENNE	39,01 kmh

DISTANCE		DIRECTION	INFORMATIONS	DISTANCE
PARTIELLE	TOTALE			REGRESSIVE
2,85	40,67	D859 		5,97
2,53	43,20			3,44
0,60	43,80	T10 		2,84
0,71	44,51			2,13
0,37	44,88			1,76

ETAPE 5 PROPRIANO - PORTO VECCHIO

9ème SECTION	PROPRIANO - PORTO VECCHIO	DISTANCE	32,51 km
SECTEUR DE LIAISON N° 27 CHIALZA - PORTO VECCHIO		TEMPS IMPARTI	0h50
ES N° 18	CHIALZA - ORONE 14,129 km	MOYENNE	39,01 kmh

DISTANCE		DIRECTION	INFORMATIONS	DISTANCE
PARTIELLE	TOTALE			REGRESSIVE
1,01	45,89	 26	TD - MR	0,75
0,23	46,12	 27		0,52
0,18	46,30	 28		0,34
0,34	46,64	 29	 <p>CH 18A / TC 18A</p> <p>ENTREE / IN - PARC FERME</p> <p>POINTAGE EN AVANCE AUTORISE</p> <p>N 41°35,569 E 9°17,040</p>	0,00
				PAGE 135

M53 05:50

ETAPE 1 PORTO VECCHIO - PORTO VECCHIO

Mardi 5 octobre 2021

PORTO VECCHIO										
CH	ITINERAIRE	VOIE	KM				HORAIRES			
			ES	Liaison	Secteur Liaison	Total	T. Imp.	1ère V.	Der. V.	
SECTION 1	CH 0	Sortie parc fermé Porto Vecchio	VILLE						11:00	16:50
	CH 1	Col de Pelza	D67			34,46	34,46	00:50	11:50	17:40
	DES	<u>ES 1 : Col de Pelza - Gualdariccio - 11,573km</u>	D67	11,57				00:03	11:53	17:43
	AES									
	CH 2	Levie	D59		4,28	15,85	50,31	00:30	12:23	18:13
	DES	<u>ES 2 : Levie - Carbini - 7,499km</u>		7,50				00:03	12:26	18:16
AES										
CH 2a	Entrée Zone Assistance Fin d'étape Porto Vecchio (<u>pointage en av. autorisé</u>)	VILLE		31,65	39,15	89,46	00:50	13:16	19:06	
CH 2b	Entrée parc fermé (<u>pointage en avance autorisé</u>)	VILLE			3,58	93,04	03:00	16:16	22:06	
PORTO VECCHIO										
total épreuves spéciales : 19,07Km....total liaisons : 73,97 Km....total de l'étape : 93,04 Km										

ETAPE 2 PORTO VECCHIO - BORGIO

Mercredi 6 octobre 2021

PORTO VECCHIO										
CH	ITINERAIRE	VOIE	KM				HORAIRES			
			ES	Liaison	Secteur Liaison	Total	T. Imp.	1ère V.	Der. V.	
SECTION 2	CH2C	Sortie parc fermé Porto Vecchio	VILLE						07:00	12:50
	CH3	Lugo di Nazza	D44			73,04	73,04	01:30	08:30	14:20
	DES	<u>ES 3 : Lugo di Nazza Col de Sorba 27,889 km</u>		27,89				00:03	08:33	14:23
	AES									
	CH 4	Muracciole	D343		11,54	39,43	112,47	01:00	09:33	15:23
	DES	<u>ES 4 : Muracciole - Casevecchie 29,172 km</u>		29,17				00:03	09:36	15:26
AES										
CH 4A	Entrée parc de regroupement Aleria	VILLE		19,53	48,70	161,17	00:55	10:31	16:21	
ALERIA										
total épreuves spéciales : 98,59 Kmtotal liaisons : 185,58 Km....total de l'étape : 284,17 Km										

ALERIA

ALERIA										
CH	ITINERAIRE	VOIE	KM				HORAIRES			
			ES	Liaison	Secteur Liaison	Total	T. Imp.	1ère V.	Der. V.	
SECTION 3	CH4B	Sortie parc regroupement Aleria	VILLE					00:40	11:11	17:01
	CH5	Tox	D16			21,11	182,28	00:50	12:01	17:51
	DES	<u>ES 5 : Tox - Novalle d'Alesani 27,269 km</u>		27,27				00:03	12:04	17:54
	AES									
	CH 6	Figareto	D9		35,98	63,25	245,53	01:30	13:34	19:24
	DES	<u>ES 6 : Figareto - Talasani - Foelli 14,262 km</u>		14,26				00:03	13:37	19:27
AES										
CH 6A	<u>Podium Borao (pointage en avance autorisé)</u>	T205		21,22	35,48	281,01	00:50	14:27	20:17	
CH 6B	Entrée parc fermé (<u>pointage en avance autorisé</u>)	Complex sportif			3,16	284,17	03:20	17:47	23:37	
BORGIO										
total épreuves spéciales : 98,59 Kmtotal liaisons : 185,58 Km....total de l'étape : 284,17 Km										

ETAPE 3 BORGIO - CALVI

Jeudi 7 octobre 2021

BORGIO										
CH	ITINERAIRE	VOIE	KM				HORAIRES			
			ES	Liaison	Secteur Liaison	Total	T. Imp.	1ère V.	Der. V.	
SECTION 4	CH6C	Sortie parc fermé Borgio	VILLE					00:40	07:00	12:50
	CH7	Murato	D5			19,89	19,89	00:40	07:40	13:30
	DES	<u>ES 7 : Murato - Ponte Nuovo 23,436 km</u>		23,44				00:03	07:43	13:33
	AES									
	CH 8	Pont Saint Laurent	D39		16,52	39,96	59,85	01:00	08:43	14:33
	DES	<u>ES 8 : Pont St Laurent - Morosaqlia 26,940 km</u>		26,94				00:03	08:46	14:36
AES										
CH 8A	Entrée parc de regroupement La Porta	D515		16,93	43,87	103,72	01:00	09:46	15:36	
LA PORTA										
total épreuves spéciales : 92,45 Kmtotal liaisons : 135,95 Km....total de l'étape : 228,40 Km										

LA PORTA

LA PORTA										
CH	ITINERAIRE	VOIE	KM				HORAIRES			
			ES	Liaison	Secteur Liaison	Total	T. Imp.	1ère V.	Der. V.	
SECTION 5	CH 8B	Sortie parc regroupement La Porta	D515					00:40	10:26	16:16
	CH 9	Campile	D515			17,20	120,92	00:30	10:56	16:46
	DES	<u>ES 9 : Campile - Ponte Nuovo 13,339 km</u>		13,34				00:03	10:59	16:49
	AES									
	CH 10	Pietralba	D8		18,97	32,31	153,23	00:50	11:49	17:39
	DES	<u>ES 10 : Pietralba - Croisement de Palasca sur T301 (28,734 km)</u>		28,73				00:03	11:52	17:42
AES										
CH 10A	<u>Podium Calvi (pointage en avance autorisé)</u>	PARKING		46,44	75,17	228,40	01:50	13:42	19:32	
CH 10B	Entrée parc fermé (<u>pointage en avance autorisé</u>)						03:20	17:02	22:52	
CALVI										
total épreuves spéciales : 92,45 Kmtotal liaisons : 135,95 Km....total de l'étape : 228,40 Km										

ETAPE 4 CALVI - PROPRIANO

Vendredi 8 octobre 2021

BORGIO										
SECTION 6	CH	ITINERAIRE	VOIE	KM			HORAIRES			
				ES	Liaison	Secteur Liaison	Total	T. Imp.	1ère V.	Der. V.
	CH 10C	Sortie parc fermé Calvi	VILLE						07:00	12:50
	CH 11	Notre Dame de la Serra	D81b			3,49	3,49	00:15	07:15	13:05
	DES AES	<u>ES 11 Notre Dame de la Serra - Fanço 28,432 km</u>		28,40				00:03	07:18	13:08
	CH 12	Galeria	D81		3,57	31,97	35,46	00:50	08:08	13:58
	DES AES	<u>ES 12 Galeria - Curzo 27,175 km</u>		27,18				00:03	08:11	14:01
	CH 12A	Entrée parc de regroupement Cargese	D81		47,13	74,31	109,77	01:50	10:01	15:51

CARGESE

CARGESE										
SECTION 7	CH	ITINERAIRE	VOIE	KM			HORAIRES			
				ES	Liaison	Secteur Liaison	Total	T. Imp.	1ère V.	Der. V.
	CH 12B	Sortie parc regroupement Cargese	D81					00:50	10:51	16:41
	CH 13	Liamone	D25			20,09	129,86	00:40	11:31	17:21
	DES AES	<u>ES 13 Liamone - Tiuccia (Masorchia) 12,808 km</u>		12,80				00:03	11:34	17:24
	CH 14	X T40 / D55 Albitreccia	D55		48,07	60,87	190,73	01:30	13:04	18:54
	DES AES	<u>ES 14 X T40 / D55 Albitreccia - Stillicione 29,673 km</u>		29,67				00:03	13:07	18:57
	CH 14A	<u>Podium Propriano (pointage en avance autorisé)</u>	VILLE		27,16	56,83	247,56	01:10	14:17	20:07
	CH 14B	Entrée parc fermé (pointage en avance autorisé)	VILLE					03:20	17:37	23:27

PROPRIANO

total épreuves spéciales : 98,05 Kmtotal liaisons : 149,51 Km....total de l'étape : 247,56Km

ETAPE 5 PROPRIANO - PORTO VECCHIO

Samedi 9 octobre 2021

PROPRIANO										
SECTION 8	CH	ITINERAIRE	VOIE	KM			HORAIRES			
				ES	Liaison	Secteur Liaison	Total	T. Imp.	1ère V.	Der. V.
	CH 14C	Sortie parc fermé Propriano	VILLE						07:30	13:20
	CH 15	Filitosa	D57			22,69	22,69	00:30	08:00	13:50
	DES AES	<u>ES 15 Filitosa - Petreto Bichisano 22,161 km</u>		22,16				00:03	08:03	13:53
	CH 16	Moca Croce	D326		7,65	29,81	52,50	00:50	08:53	14:43
	DES AES	<u>ES 16 Moca Croce - Aullene 17,192 km</u>		17,19				00:03	08:56	14:46
	CH 17	Zerubia	D120		5,75	22,94	75,44	00:40	09:36	15:26
	DES AES	<u>ES 17 Zerubia - Pont D'Acoravo 20,66 km</u>		20,66				00:03	09:39	15:29
	CH 18	Chialsa	D248		7,63	28,29	103,73	00:50	10:29	16:19
	DES AES	<u>ES 18 Chialza - Orone 14,129 km</u>		14,13				00:03	10:32	16:22
	CH 18B	Porto Vecchio entrée parc fermé (pointage en avance autorisé)	VILLE		32,51	46,64	150,37	00:50	11:22	17:12

PORTO VECCHIO

total épreuves spéciales : 74,14 Kmtotal liaisons : 76,23 Km....total de l'étape : 150,37 Km

.....total du rallye en épreuves spéciales : 382,30 km
total du rallye en liaisons : 621,12 km
total du rallye : 1003,42 km

Formulaire de demande de RALLYE II

LE CONCURRENT SOUSSIGNÉ N° _____

Nom et Prénom : _____

En situation d'abandon ou de mise hors course pour un retard supérieur au maximum autorisé entre deux contrôles horaires, en fin de section ou en fin d'étape, au cours de la première étape,

N° des ES pour lesquelles le concurrent est dépourvu de chronos :

Demande sa réintégration au titre du RALLYE II (article 7.3.17 du règlement standard des rallyes) pour prendre le départ de la deuxième étape.


Ce document est à remettre à un Chargé des Relations Avec les Concurrents pour transmission au Directeur de Course avant le début de la réunion du Collège des Commissaires Sportifs de fin de première étape.


Fait à _____ le _____ à ____ h ____ mn

Signature du concurrent :

Visa du CRAC :

Visa du Directeur de Course :





B.R.M.

-- Chronographes --



COLLECTION EXCLUSIVE TOUR DE CORSE HISTORIQUE

brm-chronographes.com

Pour toutes informations :
info@brm-manufacture.com - +33(0)1 61 02 00 25

Bernard Richards Manufacture



ESSO

Le réseau **ESSO**
partenaire premium
du Tour de Corse historique
depuis **2014**



GRUPE
FERRANDI 

Nantu a strada di u to paese



Une marque d'ExxonMobil

www.groupe-ferrandi.fr