

23^E ÉDITION



ROADBOOK

TOUR DE CORSE HISTORIQUE

SHAKEDOWN



DU 7 AU 14 OCTOBRE 2023



Cità di
Portivechju



B.R.M.
..Chronographes..



Rallyes
magazine










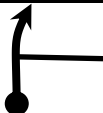
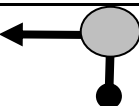







23^e TOUR DE CORSE HISTORIQUE




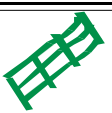


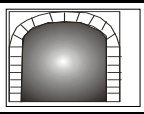
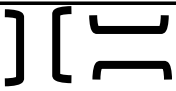






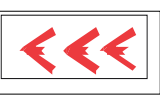



09 OCTOBRE 2023

SEANCE DE ROULAGE



SYMBOLES

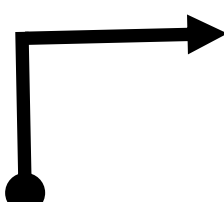
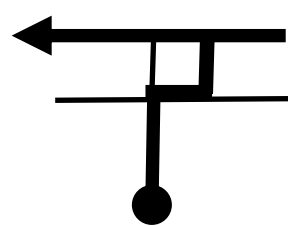
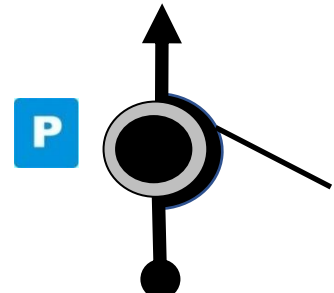
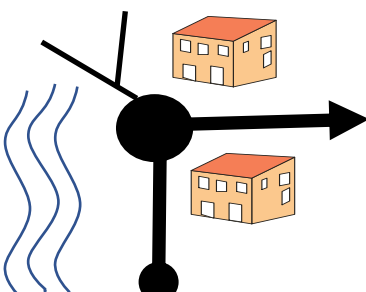

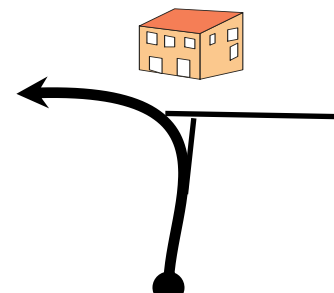
| | | | |
|---|--|---|-------------------|
|  | CH / TC = CONTRÔLE HORAIRE / TIME CONTROL | | |
|  | DEPART / START - ES = EPREUVE SPECIAL / SPECIAL STAGE DEPART / START - ZONE DE REGULARITE / REGULARITY TEST | | |
|  | ARRIVEE LANCEE (AR) / END | | |
|  | POINT STOP | | |
|  | POSTES COMMISSAIRES INTER SECURITE / MARSCHAL | | |
|  | CASQUE OBLIGATOIRE / HELMET REQUIRED | | |
|  | CASQUE INTERDIT / PROHIBITED | | |
|  | DIRECTION A SUIVRE / MAIN ROAD | | |
|  | ROUND POINT / ROUNDABOUT | | |
|  | PANNEAU DE DIRECTION / SIGNPOST | | |
|  | TRAIT HORIZONTAL AVEC ETOILE : POINT RELEVÉ DISTANCE | | |
|  | PANNEAU LOCALITE / VILLAGE OR TOWN ENTRY NAME | | |
|  | PANNEAU RALENTISSEUR / ROAD SIGN , SLOW DOWN | | |
|  | MAISON / HOUSE |  | IMMEUBLE BUILDING |
|  | ARBRES / TREE | PAGE 1 | |

| | | | |
|---|---|---|------------------------------------|
|  | CARBURANT / PETROL STATION | | |
|  | EGLISES / CHURCH | | |
|  | FONTAINE EDIFICES MONUMENT / FOUNTAIN MONUMENT | | |
|  | BARRIERE / FENCE, GATE | | |
|  | ROCHER / ROCK | | |
|  | TERRE PLEIN / SOLID GROUND ROAD | | |
|  | TUNNEL | | |
|  | PONT / BRIDGE | | |
|  | PYLONE E.D.F. / PYLON E.D.F |  | PYLONE P.T.T / PYLON P.T.T. |
|  | AMBULANCE | | |
|  | V. S. R. / ROAD SAFETY VEHICLE | | |
|  | MEDECIN / DOCTOR | | |
|  | DEPANNEUSE / TOW TRUCK | | |
|  | ZEBRA |  | FEUX TRICOLORES |
|  | PANNEAU DANGER / DANGER SIGN | | |
|  | PANNEAUX ROUTIERS / ROAD SIGN | | |

SEANCE DE ROULAGE LUNDI 9 OCTOBRE 2023

PORTO VECCHIO PARC / DEPART SEANCE

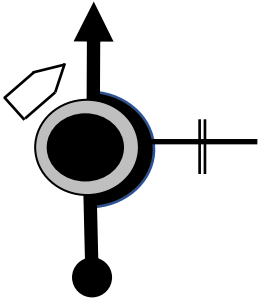

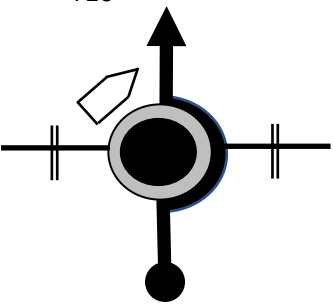

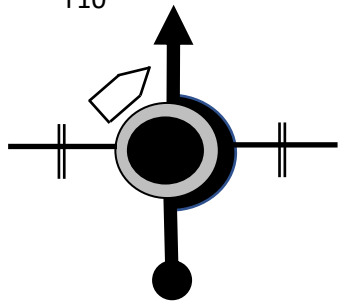

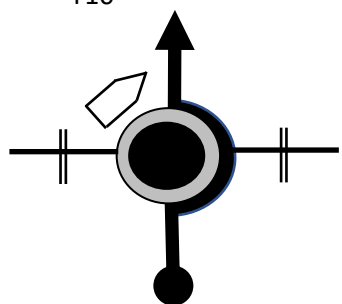

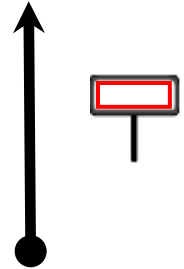

| | |
|---------------|----------|
| DISTANCE | 16,01 km |
| TEMPS IMPARTI | 0h25 |
| MOYENNE | 38,40kmh |

| DISTANCE | | DIRECTION | INFORMATIONS | DISTANCE |
|-----------|--------|--|--|------------|
| PARTIELLE | TOTALE | | | REGRESSIVE |
| 0,00 | 0,00 |  1 | SORTIE PARC FERME PARKING DE LA MARINE N 41°35,515 E 9°17,060 | 16,01 |
| 0,05 | 0,05 |  2 | | 15,96 |
| 0,27 | 0,32 |  3 | | 15,69 |
| 0,18 | 0,50 |  4 |  | 15,51 |
| 1,21 | 1,71 | T101  5 | A GAUCHE DEVANT HOTEL | 14,30 |

SEANCE DE ROULAGE LUNDI 9 OCTOBRE 2023

PORTO VECCHIO PARC / DEPART SEANCE

| | |
|---------------|----------|
| DISTANCE | 16,01 |
| TEMPS IMPARTI | 0h25 |
| MOYENNE | 38,40kmh |

| DISTANCE | | DIRECTION | INFORMATIONS | DISTANCE |
|-----------|--------|--|--|------------|
| PARTIELLE | TOTALE | | | REGRESSIVE |
| 0,33 | 2,04 | T10  |  | 13,97 |
| 0,84 | 2,88 | T10  |  | 13,13 |
| 0,29 | 3,17 | T10  |  | 12,84 |
| 0,56 | 3,73 | T10  |  | 12,28 |
| 1,43 | 5,16 | T10  |  | 10,85 |

SEANCE DE ROULAGE LUNDI 9 OCTOBRE 2023

PORTO VECCHIO PARC / DEPART SEANCE

| | |
|---------------|----------|
| DISTANCE | 16,01 |
| TEMPS IMPARTI | 0h25 |
| MOYENNE | 38,40kmh |

| DISTANCE | | DIRECTION | INFORMATIONS | DISTANCE |
|-----------|--------|---------------------------------|--|------------|
| PARTIELLE | TOTALE | | | REGRESSIVE |
| 0,35 | 5,51 | <p>T10</p> <p>11</p> | | 10,50 |
| 8,42 | 13,93 | <p>T10</p> <p>12</p> | | 2,08 |
| 1,90 | 15,83 | <p>T10</p> <p>D59</p> <p>13</p> | <p>D 59</p> <p>CHERA SOTTA LEVIE</p> <p>N 41°27,843 E 9°13,241</p> | 0,18 |
| 0,18 | 16,01 | <p>14</p> | <p>DEPART SEANCE 1</p> <p>N 41°27,903 E 9°13,147</p> | 0,00 |
| | | | | |

SEANCE DE ROULAGE LUNDI 9 OCTOBRE 2023

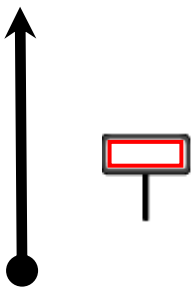

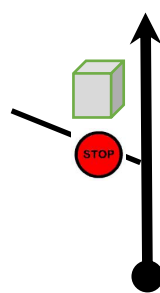

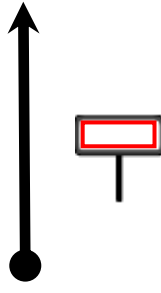

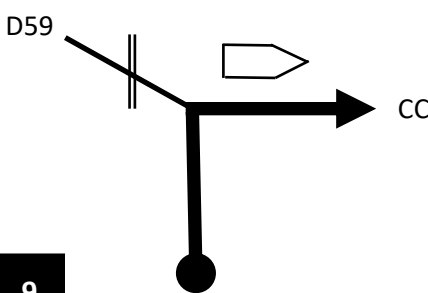
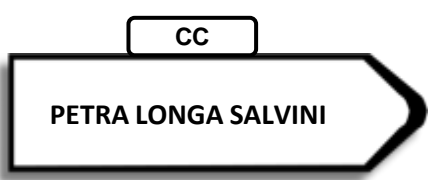
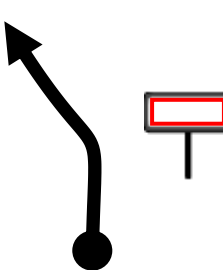

DEPART 1 A RETOUR DEPART 2

| DISTANCE | | DIRECTION | INFORMATIONS | DISTANCE |
|-----------|--------|-----------|--|---------------|
| PARTIELLE | TOTALE | | | REGRESSIVE |
| | | | | DISTANCE |
| | | | | 18,30 km |
| | | | | TEMPS IMPARTI |
| | | | | 0h30 |
| | | | | MOYENNE |
| | | | | 37,00 kmh |
| DISTANCE | | DIRECTION | INFORMATIONS | DISTANCE |
| PARTIELLE | TOTALE | | | REGRESSIVE |
| 0,000 | 0,000 | D59 | DEPART / START POTEAU TEL A DROITE CHENE VERT A GAUCHE N 41°27,903 E 9°13,147 | 18,30 |
| 0,22 | 0,22 | D59 | INTER MARSCHAL 1 ROUTE A DROITE N 41°27,979 E 9°13,025 | 18,08 |
| 2,34 | 2,56 | | INTER MARSCHAL 2 CHEMIN A DROITE N 41°28,754 E 9°12,195 | 15,74 |
| 1,19 | 3,75 | | INTER MARSCHAL 3 ENTREE A DROITE AVEC PALETTES N 41°29,294 E 9°12,172 | 14,55 |
| 0,72 | 4,47 | | ARRIVEE / END 1 MONTEE A GAUCHE CUVE INCENDIE N 41°29,546 E 9°11,926 | 13,83 |

SEANCE DE ROULAGE LUNDI 9 OCTOBRE 2023

DEPART 1 A RETOUR DEPART 2

| | |
|---------------|-----------|
| DISTANCE | 18,30 km |
| TEMPS IMPARTI | 0h30 |
| MOYENNE | 37,00 kmh |

| DISTANCE | | DIRECTION | INFORMATIONS | DISTANCE |
|-----------|--------|---|---|------------|
| PARTIELLE | TOTALE | | | REGRESSIVE |
| 0,11 | 4,58 |  6 |  SAPARELLI | 13,72 |
| 0,10 | 4,68 |  7 |  POINT STOP DEVANT POUBELLES A GAUCHE N 41°29,647 E 9°11,898 | 13,62 |
| 0,61 | 5,29 | D59  8 |  CHERA | 13,01 |
| 1,00 | 6,29 | D59  9 |  PETRA LONGA SALVINI | 12,01 |
| 2,50 | 8,79 | CC  10 |  PETRA LONGA SALVINI !!! Route étroite | 9,51 |

SEANCE DE ROULAGE LUNDI 9 OCTOBRE 2023

DEPART 1 A RETOUR DEPART 2

| | |
|---------------|-----------|
| DISTANCE | 18,30 km |
| TEMPS IMPARTI | 0h30 |
| MOYENNE | 37,00 kmh |

| DISTANCE | | DIRECTION | INFORMATIONS | DISTANCE |
|-----------|--------|----------------|---|------------|
| PARTIELLE | TOTALE | | | REGRESSIVE |
| 0,25 | 9,04 | 11 | T.D.M.R. DANS VILLAGE | 9,26 |
| 0,18 | 9,22 | D459 12 | D 459 BONIFACIO BUNIFAZIU | 9,08 |
| 2,20 | 11,42 | 13 | T10 BONIFACIO SARTENE PROPRIANO AJACCIO N 41°30,925 E 9°15,444 | 6,88 |
| 6,70 | 18,12 | 14 | D 59 CHERA SOTTA LEVIE N 41°27,843 E 9°13,241 | 0,18 |
| 0,18 | 18,30 | 15 | DEPART SEANCE 2 N 41°27,903 E 9°13,147 | 0,00 |

SEANCE DE ROULAGE LUNDI 9 OCTOBRE 2023



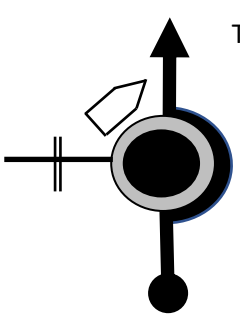

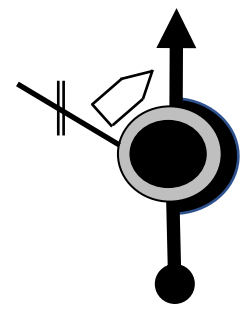




RETOUR VERS PARC FERME

| | |
|---------------|----------|
| DISTANCE | 20,68 km |
| TEMPS IMPARTI | |
| MOYENNE | |

| DISTANCE | | DIRECTION | INFORMATIONS | DISTANCE |
|-----------|--------|---|--------------|------------|
| PARTIELLE | TOTALE | | | REGRESSIVE |
| 0,00 | 0,00 | A LA FIGURE 13 DE LA PAGE 6 IL FAUDRA TOURNER A GAUCHE POUR RETOURNER A PORTO VECCHIO PARC FERME | | |
| -11,42 | 11,42 | 1 | | 9,26 |
| 3,20 | 14,62 | 3 | | 6,06 |
| 0,40 | 15,02 | 4 | | 5,66 |
| 1,80 | 16,82 | 5 | | 3,86 |

SEANCE DE ROULAGE LUNDI 9 OCTOBRE 2023

RETOUR VERS PARC FERME

| DISTANCE | | DIRECTION | INFORMATIONS | DISTANCE |
|-----------|--------|---|--|------------|
| PARTIELLE | TOTALE | | | REGRESSIVE |
| 0,60 | 17,42 |  <p>T10</p> |  | 3,26 |
| 0,50 | 17,92 |  <p>T10</p> |  | 2,76 |
| 0,62 | 18,54 |  |  | 2,14 |
| 0,37 | 18,91 |  |  | 1,77 |
| 0,90 | 19,81 |  | TD - MR | 0,87 |

SEANCE DE ROULAGE LUNDI 9 OCTOBRE 2023

RETOUR VERS PARC FERME

| DISTANCE | | DIRECTION | INFORMATIONS | DISTANCE |
|-----------|--------|-----------|--------------------------|------------|
| PARTIELLE | TOTALE | | | REGRESSIVE |
| 0,37 | 20,18 | | | 0,50 |
| 0,18 | 20,36 | | | 0,32 |
| 0,32 | 20,68 | | ENTREE / IN - PARC FERME | 0,00 |
| | | | | |
| | | | | |
| | | | | |